



**EFFECTIVE
JUN 14TH
2026**

**915.212.3333
SUNMETRO.NET**

SCHEDULE PAPER

SUN METRO RISING

This service modification is part of Sun Metro Rising, a study which included robust community engagement to determine how Sun Metro can improve transit service for its community and develop a strategic plan to guide service improvements.

Esta modificación al servicio es parte de «Sun Metro Rising», un estudio que contó con una sólida participación de la comunidad para determinar cómo Sun Metro puede mejorar el servicio de transporte público para su comunidad y elaborar un plan estratégico que sirva de guía para las mejoras del servicio.

**SAVE THIS SCHEDULE
GUARDE ESTE HORARIO**



REMINDER: Buses will run **Sunday/holiday schedule** on 5/25, 7/4, 9/7, 11/26, 12/25 & 1/1. Buses will run **regular schedule** on 6/19, 11/11, 11/27, 1/18 & 3/31.

NOTIFICACIÓN: Los autobuses operarán en **horario de domingo/ festivo** los días 5/25, 7/4, 9/7, 11/26, 12/25 & 1/1. Operarán en **horario regular** los días 6/19, 11/11, 11/27, 1/18 & 3/31.



**DAY, WEEKLY & MONTHLY PASSES
PASES DE UN DÍA, SEMANALES Y
MENSUALES**

Day Fixed-Route Pass · <i>Pase de un Día</i>	\$3.50
Weekly Fixed-Route Pass · <i>Pase Semanal</i>	\$12
Weekly Student Pass* <i>Pase Estudiantil Semanal*</i>	\$7
Weekly Military Pass (with a valid military ID)* <i>Pase Militar Semanal (con una identificación militar válida)*</i>	\$7
Weekly Senior/Disabled Pass* <i>Pase Semanal para Personas Mayores y Discapacitados*</i>	\$3.50
Monthly Fixed-Route Pass · <i>Pase Mensual</i>	\$48
Monthly Student Pass* <i>Pase Estudiantil Mensual*</i>	\$30
Monthly Military Pass (with a valid military ID)* <i>Pase Militar Semanal (con una identificación militar válida)*</i>	\$30
Monthly Senior/Disabled Pass* <i>Pase Mensual para Personas Mayores y Discapacitados*</i>	\$15

*** with a valid ID / con identificación válida**

All Passes can be used on any fixed-route bus.
Los pases se pueden utilizar en cualquier autobús.

Visit SunMetro.net for complete fare info · *para más información acerca de las tarifas, visite SunMetro.net.*

Customer Service/Servicio al Cliente 915.212.3333

Sunday/domingo: 8:00AM – 3:00PM

Monday-Friday/lunes-viernes: 6:00AM – 8:00PM

Saturday/sábado: 8:00AM – 5:00PM

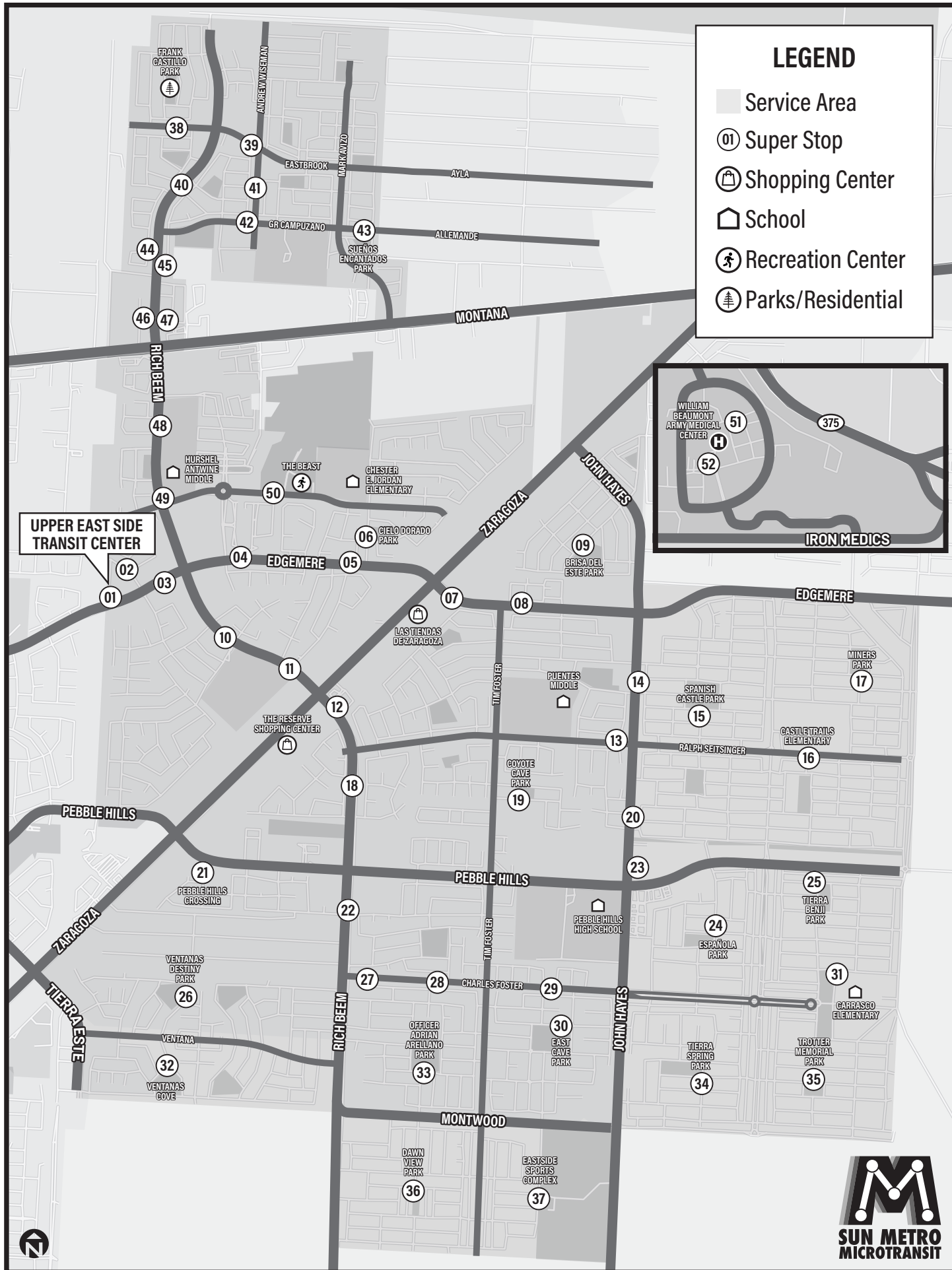
INDEX - ÍNDICE

Brio – Rapid Transit		Northeast - Noreste	
Alameda Brio	4	Route 35.....	14
Dyer Brio.....	5	Project Amistad 41 *	15
Mesa Brio	6	Project Amistad 43 *	15
Montana Brio	7	Project Amistad 44 *	16
Streetcar - Tranvía	8	Project Amistad 46 *	16
Central - Centro		Westside - Oeste	
Route 2.....	8	Project Amistad 10 *	9
Route 25.....	12	Project Amistad 12 *	10
Route 32.....	13	Route 14.....	10
Project Amistad 33 *	13	Route 15.....	11
Route 34.....	14	Project Amistad 16 *	11
Eastside - Este		Route 19.....	12
Route 50	17	Special Routes - Rutas Especiales	
Route 51.....	17	Route 7.....	9
Route 52.....	18	Route 59.....	19
Route 53.....	18	Microtransit	2
Route 55.....	19	El Paso Transportation Authority Routes	
Route 72.....	24	ETA 10.....	26
Route 74	24	ETA 20.....	26
Mission Valley		ETA 30.....	27
Route 60	20	ETA 31.....	27
Route 61.....	20	ETA 40.....	28
Route 62.....	21	ETA 50.....	28
Route 63.....	21		
Route 65.....	22		
Route 67.....	22		
Route 68	23		
Route 69.....	23		
Project Amistad 86 *	25		
Route 89.....	25		

* This route is operated in cooperation with our transportation partner Project Amistad (PA). *Esta ruta se opera en colaboración con nuestro socio de transporte, Project Amistad (PA).*

MICROTRANSIT SUPER STOP LOCATIONS

- | | | | |
|-------------------------------|---------------------------------|---------------------------------|---|
| 01 Upper East TOC\Bay B | 12 Rich Beem\Shops at Rich Beem | 23 John Hayes\Pebble Hills | 34 Arturo Vallejo\Tierra Fortaleza Azcarate |
| 02 R.C. Poe\Tierra Aurora | 13 Ralph Seitsinger\John Hayes | 24 Fred Roberts\Tierra Coruna | 35 Tierra Garden\Tierra Fortaleza |
| 03 Edgemere\Rich Beem | 14 John Hayes\Smokey Point | 25 Tierra Isaiah\Tierra Garden | 36 Russ Leach\Honour Point |
| 04 Edgemere\Hueco Valley | 15 Pinto Trails\Ginger Kerrick | 26 Hidden Creek\Sleepy River | 37 Honey Dew\Eastside Sports Complex |
| 05 Edgemere\Tierra Dorada | 16 Be Stoney\Tim Hardaway | 27 Charles Foster\Rattler Point | 38 Eastbrook\LaurelRenee Santee |
| 06 Tierra Dorada\Tierra Creel | 17 Togo Railey\Willie Worsley | 28 Charles Foster\Damsel Point | 39 Eastbrook\Andrew Wiseman |
| 07 Edgemere\Zaragoza | 18 Rich Beem\Tower Point | 29 Charles Foster\Steffi Graf | 40 Rich Beem\Enrique Gomez |
| 08 Edgemere\Tim Foster | 19 Arabian Point\Tim Foster | 30 Early Morn\Playa Point | 41 Andrew Wiseman\Ambrose |
| 09 Loma Dante\Loma Del Oeste | 20 John Hayes\Lookout Point | 31 Tierra Emery\Tierra Mirage | 42 GR Campuzano\Andrew Wiseman |
| 10 Rich Beem\Tierra Sonora | 21 Pebble Hills\Zaragoza | 32 Hidden River\Hidden Creek | 43 GR Campuzano\Marisabel |
| 11 Rich Beem\Tierra Bahia | 22 Rich Beem\Volcanic Rock | 33 English Point\Honour Point | 44 Rich Beem\Joseph Rodriguez |
| | | | 45 Rich Beem\Osmundo Nunes |
| | | | 46 Rich Beem\Montana |
| | | | 47 Rich Beem\Montana |
| | | | 48 Rich Beem\Tuscan Sun |
| | | | 49 Rich Beem\Tierra Flores |
| | | | 50 Jason Crandall\The Beast |
| | | | 51 Heavy Metal Medics\Beaumont Medical Clinic |
| | | | 52 Highlander Medics\Beaumont Medical Center |



Operating Hours: Monday-Friday, 6am-11am & 2pm-7pm

Does not operate on designated Sun Metro Sunday/holiday schedules.

THREE WAYS TO BOOK YOUR TRIP ON MICROTRANSIT



SCAN TO INSTALL THE APP

SUNMETRO.NET/RIDESUNMETRO

OR

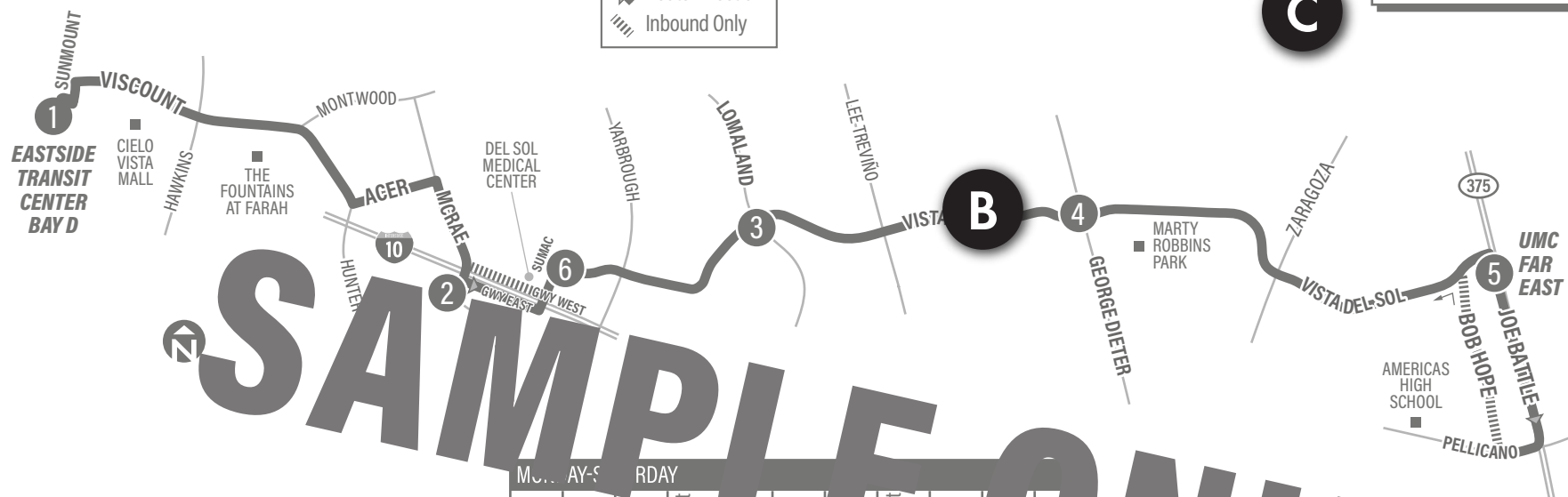
VISIT OUR BOOKING WEBSITE
SUNMETRO.NET/MICROTRANSIT

OR

CALL US
915.212.RIDE
7 4 3 3

HOW TO READ THE BUS SCHEDULE / CÓMO LEER EL HORARIO

72 VISTA DEL SOL



SAMPLE ONLY

MONDAY - FRIDAY											
Eastside TC Bay D	Gateway East at Giles	Vista del Sol at Lomaland	Vista del Sol at George Dieter	Vista del Sol at Zaragoza	UMC Far at Joe Battle	Vista del Sol at George Dieter	Vista del Sol at Lomaland	Eastside TC Bay D			
6:00	6:10	6:15	6:25	6:30	6:40	6:46	6:52	6:57	7:02	7:15	
6:40	6:50	6:55	7:05	7:10	7:20	7:26	7:32	7:37	7:42	7:55	
7:20	7:30	7:35	7:45	7:50	8:00	8:06	8:12	8:17	8:22	8:35	
8:00	8:10	8:15	8:25	8:30	8:40	8:46	8:52	8:57	9:02	9:15	
8:40	8:50	8:55	9:05	9:10	9:20	9:26	9:32	9:37	9:42	9:55	
9:20	9:30	9:35	9:45	9:50	10:00	10:06	10:12	10:17	10:22	10:35	
10:00	10:10	10:15	10:25	10:30	10:40	10:46	10:52	10:57	11:02	11:15	
10:40	10:50	10:55	11:05	11:10	11:20	11:26	11:32	11:37	11:42	11:55	
11:20	11:30	11:35	11:45	11:50	12:00	12:06	12:12	12:17	12:22	12:35	
12:00	12:10	12:15	12:25	12:30	12:40	12:46	12:52	12:57	1:02	1:15	
12:40	12:50	12:55	1:05	1:10	1:20	1:26	1:32	1:37	1:42	1:55	
1:20	1:30	1:35	1:45	1:50	2:00	2:06	2:12	2:17	2:22	2:35	
2:00	2:10	2:15	2:25	2:30	2:40	2:46	2:52	2:57	3:02	3:15	
2:40	2:50	2:55	3:05	3:10	3:20	3:26	3:32	3:37	3:42	3:55	
3:20	3:30	3:35	3:45	3:50	4:00	4:06	4:12	4:17	4:22	4:35	
4:00	4:10	4:15	4:25	4:30	4:40	4:46	4:52	4:57	5:02	5:15	
4:40	4:50	4:55	5:05	5:10	5:20	5:26	5:32	5:37	5:42	5:55	
5:20	5:30	5:35	5:45	5:50	6:00	6:06	6:12	6:17	6:22	6:35	
6:00	6:10	6:15	6:25	6:30	6:40	6:46	6:52	6:57	7:02	7:15	
6:40	6:50	6:55	7:05	7:10	7:20	7:26	7:32	7:37	7:42	7:55	
7:20	7:30	7:35	7:45	7:50	8:00	8:06	8:12	8:17	8:22	8:35	

A ROUTE NUMBER & NAME / NÚMERO DE RUTA Y NOMBRE

Route numbers correspond to the area of town they serve. *Los números de ruta corresponden a la zona de la ciudad que sirven.*

B ROUTE MAP / MAPA DE RUTAS

The route map shows the path the route takes along with major intersections and points of interest. *El mapa de ruta muestra el camino que lleva a lo largo la ruta con intersecciones principales y puntos de interés.*

C ROUTE INFORMATION & CONNECTING POINTS / INFORMACIÓN DE RUTA Y PUNTOS DE CONEXIÓN

Locations where you can catch a connecting route, including other routes which stop at corresponding transfer centers. *Incluye todos los lugares donde se puede tomar una ruta que conecta a continuar a su destino final. Esto puede incluir otras rutas que paran en centros de transbordo correspondientes.*

D ROUTE SCHEDULE / HORARIO

The tables in the route schedule list the estimated times a bus is scheduled to arrive at designated points along the route, also known as time points. *Las tablas de tiempo indica los tiempos estimados que se espera un autobús llegar a los puntos designados a lo largo de la ruta, también conocido como puntos de tiempo.*

GOLD ROUTE - EL PASO-LAS CRUCES

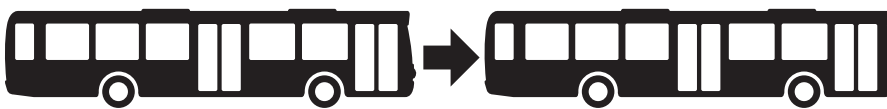
The New Mexico Department of Transportation Park and Ride Express Bus Service is providing bus service between El Paso and Las Cruces, New Mexico. *El Departamento de Transporte de Nuevo México Park and Ride Express Bus Service ofrece servicio de autobús entre El Paso y Las Cruces, Nuevo México.*

In El Paso: The bus stop is located near the Downtown Transfer Center (DTC), on 4th and Santa Fe, and at the Westside Transfer Center, 7535 Remcon, Bay D. Monthly passes are available at the DTC for \$90. *La parada de autobús está situada en Downtown Transfer Center (DTC), 601 Santa Fe, Bay P, y en el Westside Transfer Center, 7535 Remcon, Bay D. Pases mensuales están disponibles en DTC por \$90.*

One-way fares on the Gold Route are \$3 and can be paid as passengers board the bus. *El precio de ida en el Gold Route es \$3 y se puede pagar al subir al autobús.*

For more information about the Gold Route and schedules. *Para obtener más información:*

(866)551-7433 | NMParkAndRide.com



TRANSFER POLICY - PÓLIZA PARA TRANSBORDAR

- Transfers must be requested upon boarding the bus. *Los pases para transbordar deben pedirse al abordar el autobús.*
- The transfer is valid on date issued for a one-time use within a 2-hour limit. *El pase de transbordar es válido únicamente en el día expedido y por un tiempo límite de 2 horas.*
- All transfers must be given to the driver upon use. *Todos los pases de transbordar deberán entregarse al chofer del autobús.*
- The transfer is valid only at designated transfer points. *Los pases de transbordar son válidos únicamente en los puntos designados como de transborde.*
- The transfer is not valid on the issuing route or any returning route. *Los pases de transbordar NO son válidos en la misma ruta o en rutas de regreso.*
- Sun Metro coach operators can question the use of a transfer request in an effort to reduce abuse of Sun Metro's transfer policy. *Los operadores de Sun Metro pueden cuestionar el uso de los pases de transbordo en un esfuerzo por evitar el abuso en esta póliza.*

206 Alameda Corridor



Monday - Friday

Lunes a Viernes

First Run / Primer Viaje:

5:00 am Downtown TC to Mission Valley TC
5:00 am Mission Valley TC to Downtown TC

Frequency / Frecuencia

Peak Hours / Horas Pico:

6:00 am - 9:00 am
3:00 pm - 6:00 pm

20
min

Non-Peak Hours / Horas No Pico:

9:00 am - 3:00 pm
6:00 pm - 8:36 pm

25
min

Last Run / Último Viaje

8:00 pm Downtown TC to Mission Valley TC
8:36 pm Mission Valley TC to Downtown TC

Saturday

Sábado

Frequency / Frecuencia

First Run / Primer Viaje:

8:00 am Downtown TC to Mission Valley TC
8:00 am Mission Valley TC to Downtown TC

Last Run / Último Viaje

7:00 pm Downtown TC to Mission Valley TC
7:00 pm Mission Valley TC to Downtown TC

30
min

Sunday/Holiday

Domingos y
Días de Festivo

Frequency / Frecuencia

First Run / Primer Viaje:

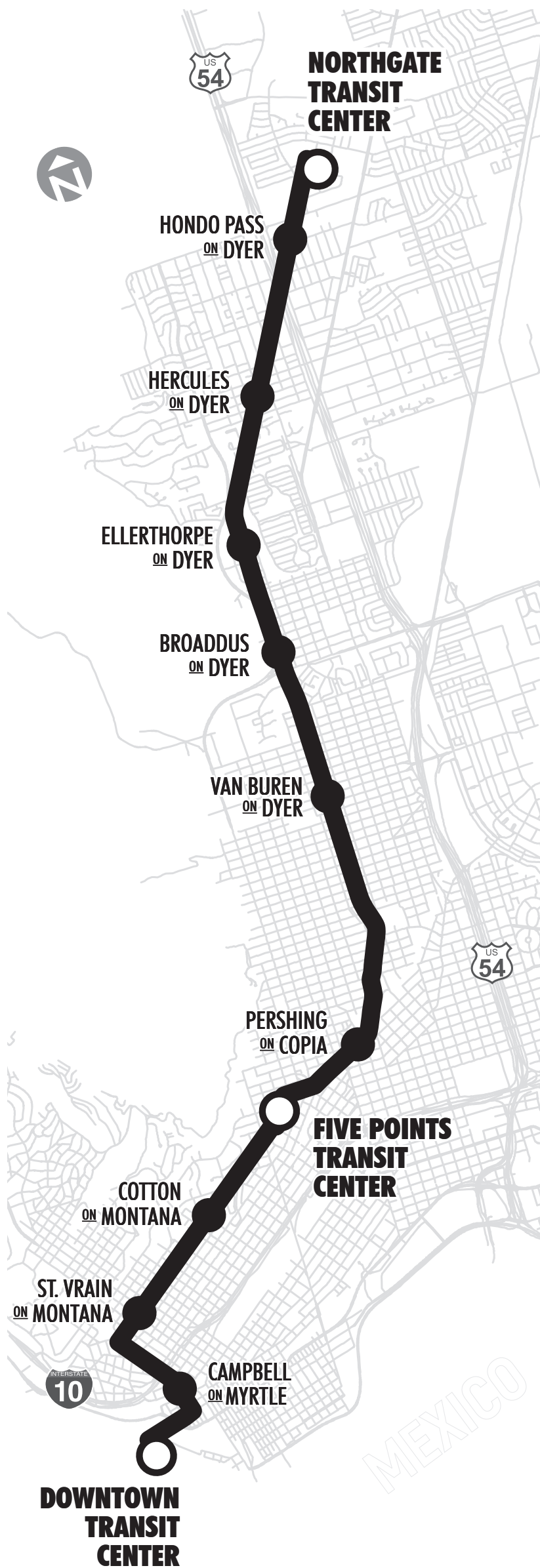
8:00 am Downtown TC to Mission Valley TC
8:00 am Mission Valley TC to Downtown TC

Last Run / Último Viaje

6:00 pm Downtown TC to Mission Valley TC
6:50 pm Mission Valley TC to Downtown TC

25
min

207 Dyer Corridor



Monday - Friday

Lunes a Viernes

First Run / Primer Viaje:

5:00 am Downtown TC to Northgate TC

5:00 am Northgate TC to Downtown TC

Frequency / Frecuencia

Peak Hours / Horas Pico:

6:00 am - 9:00 am

3:00 pm - 6:00 pm

20
min

Non-Peak Hours / Horas No Pico:

9:00 am - 3:00 pm

6:00 pm - 8:36 pm

25
min

Last Run / Último Viaje

8:00 pm Downtown TC to Northgate TC

8:36 pm Northgate TC to Downtown TC

Weekends/Holidays

Fines de semana y días de festivo

Frequency / Frecuencia

First Run / Primer Viaje:

8:00 am Downtown TC to Northgate TC

8:00 am Northgate TC to Downtown TC

25
min

Last Run / Último Viaje

SATURDAYS / sábado

6:50 pm Downtown TC to Northgate TC

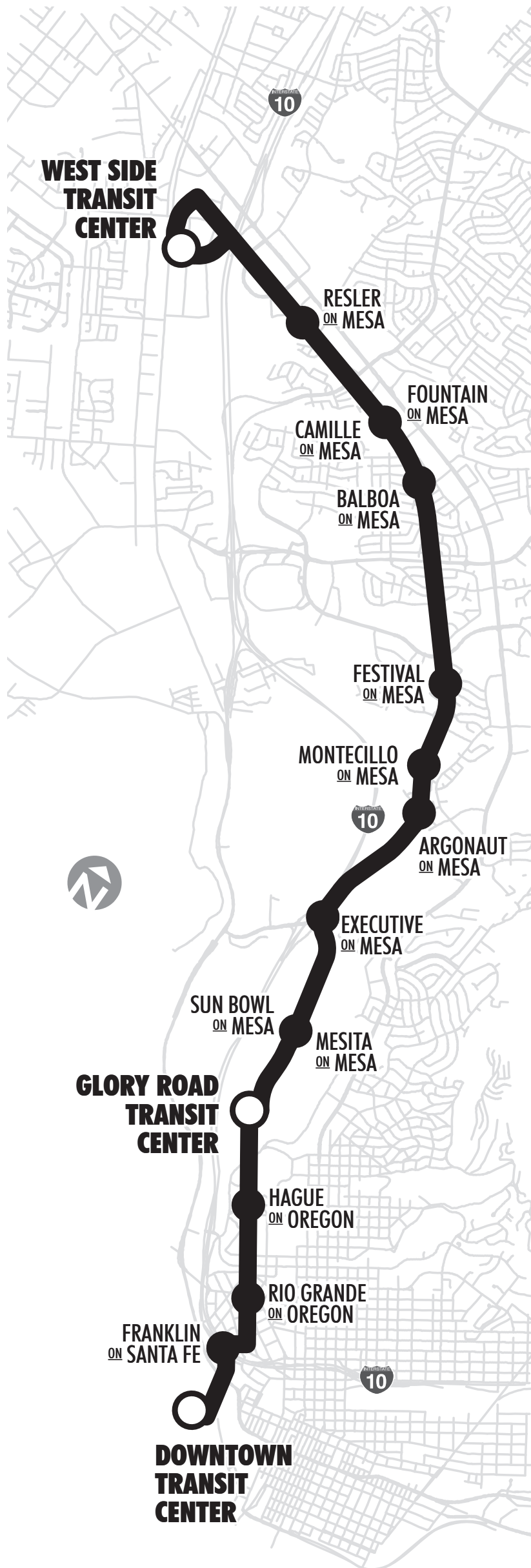
7:40 pm Northgate TC to Downtown TC

SUNDAYS & HOLIDAYS / domingos y días de festivo

6:00 pm Downtown TC to Northgate TC

6:50 pm Northgate TC to Downtown TC

205 Mesa Corridor



Monday - Friday

Lunes a Viernes

First Run / Primer Viaje:

5:00 am Downtown TC to Westside TC
5:00 am Westside TC to Downtown TC

Frequency / Frecuencia

Peak Hours / Horas Pico:

6:00 am - 9:00 am
3:00 pm - 6:00 pm

15 min

Non-Peak Hours / Horas No Pico:

9:00 am - 3:00 pm
6:00 pm - 8:33 pm

20 min

Last Run / Último Viaje

7:48 pm Downtown TC to Westside TC
8:33 pm Westside TC to Downtown TC

Weekends/Holidays

Fines de semana y días de festivo

Frequency / Frecuencia

First Run / Primer Viaje:

8:00 am Downtown TC to Westside TC
8:00 am Westside TC to Downtown TC

20 min

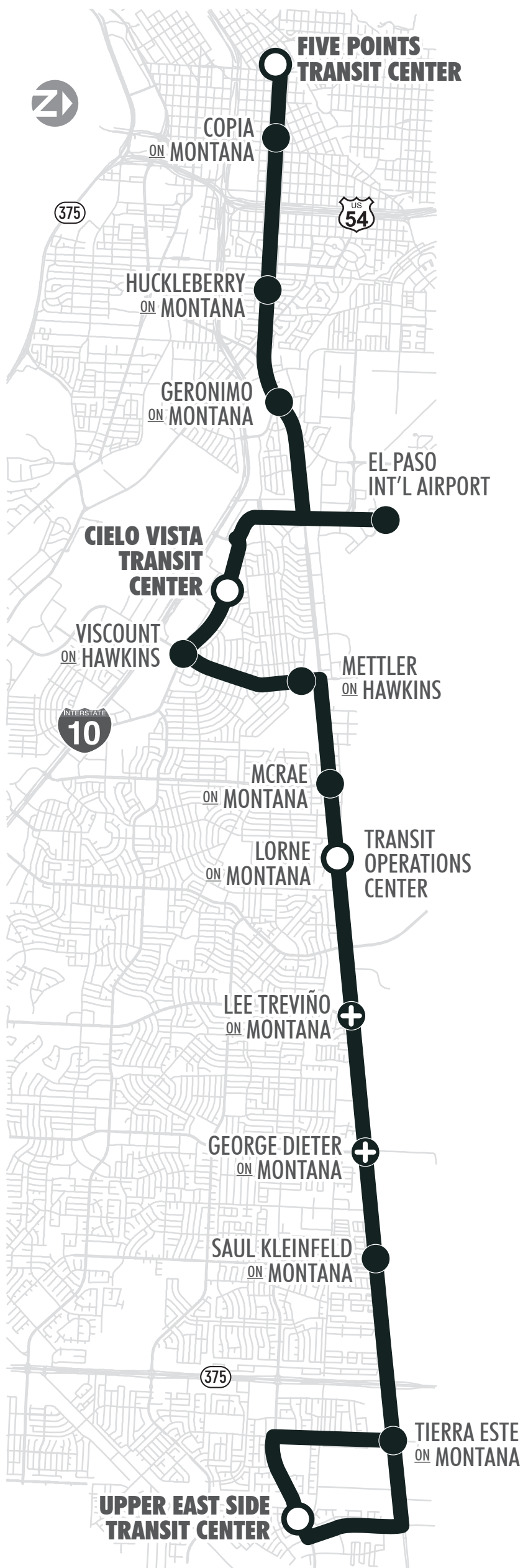
Last Run / Último Viaje

SATURDAYS / sábado
6:40 pm Downtown TC to Westside TC
7:20 pm Westside TC to Downtown TC

SUNDAYS & HOLIDAYS / domingos y días de festivo

5:40 pm Downtown TC to Westside TC
6:20 pm Westside TC to Downtown TC

208 Montana Corridor



Monday - Friday

Lunes a Viernes

Frequency / Frecuencia

First Run / Primer Viaje:

5:00 am Five Points TC to Upper East Side TC
5:05 am Upper East Side TC to Five Points TC

30
min

Last Run / Último Viaje

8:00 pm Five Points TC to Upper East Side TC
8:35 pm Upper East Side TC to Five Points TC

Weekends/Holidays

Fines de semana y días de festivo

Frequency / Frecuencia

First Run / Primer Viaje:

8:00 am Five Points TC to Upper East Side TC
8:00 am Upper East Side TC to Five Points TC

30
min

Last Run / Último Viaje

7:00 pm Five Points TC to Upper East Side TC
7:00 pm Upper East Side TC to Five Points TC



Streetcar

HOURS / HORARIO

Sunday domingo noon-6pm
Monday-Thursday lunes a jueves 7am-7pm
Friday viernes 7am-11pm
Saturday sábado noon-11pm

Note: Occasional extended hours for special events
Nota: Horario extendido ocasionalmente para eventos especiales



Scan the code or visit EPStreetcar.com for details on extended hours.

Escanea el código o visita EPStreetcar.com para obtener más información sobre los horarios extendidos.

Rides are Free/Los viajes son gratis



LEGEND

- Streetcar Stop
- ▬ Streetcar Route
- ➔ Route Direction

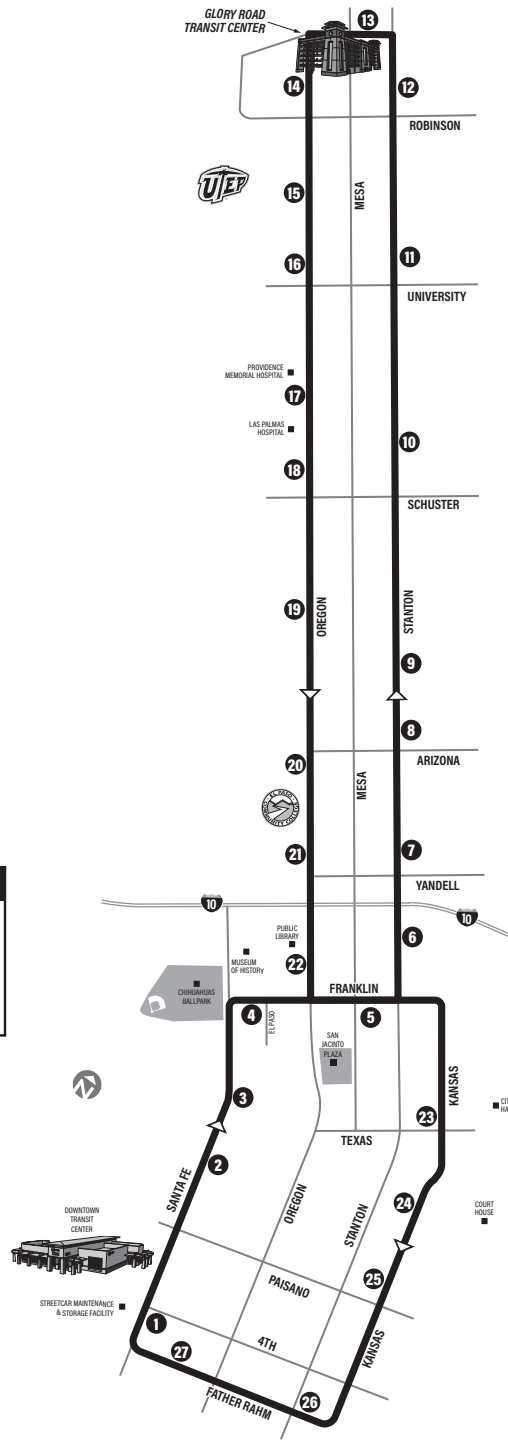


Figure 8 Loop

1. Downtown TC
2. Overland
3. Convention Center
4. Cleveland Square
5. San Jacinto
6. Missouri
7. Montana
8. Arizona
9. Cathedral
10. Rim
11. Kern
12. Cincinnati District
13. Baltimore
14. Glory Road TC
15. Boston
16. University
17. Hague
18. Schuster
19. Cliff
20. Rio Grande
21. Yandell
22. Arts District
23. City Hall
24. Courthouse
25. 1st Ave
26. Stanton
27. El Paso

2 EL SEGUNDO

CONNECTING POINTS TO ROUTES

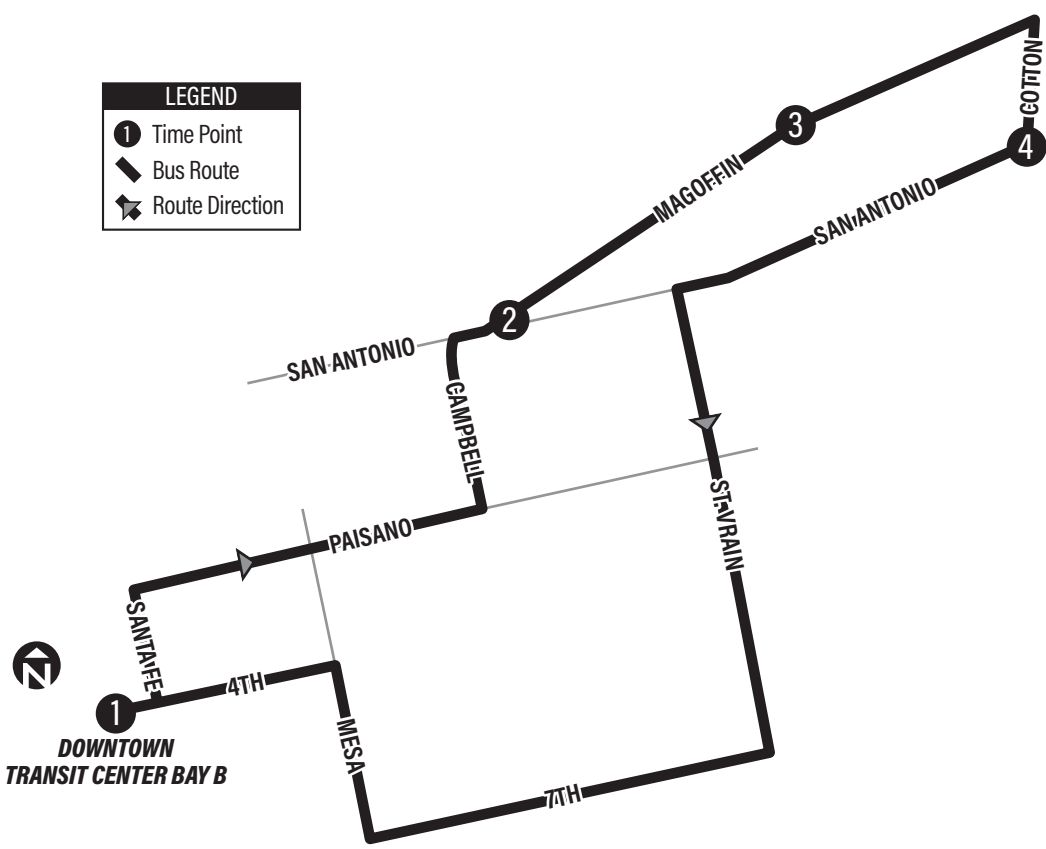
- Downtown Transit Center
- San Antonio Transit Terminal
- San Antonio/Cotton: 32

DOWNTOWN TRANSIT CENTER ROUTES
 2, 10, 14, 15, 32, 34, 35, 59, 61, 65, Brio, Streetcar, NM Gold

SAN ANTONIO TRANSIT TERMINAL ROUTES
 2, 32, 61, Brio

LEGEND

- ① Time Point
- ▬ Bus Route
- ➔ Route Direction



MONDAY-FRIDAY				
Downtown TC Bay B	San Antonio Transit Term.	Magoffin Home	San Antonio at Cotton	Downtown TC Bay B
1	2	3	4	1
5:00	5:06	5:08	5:11	5:25
5:30	5:36	5:38	5:41	5:55
6:00	6:06	6:08	6:11	6:25
6:30	6:36	6:38	6:41	6:55
7:00	7:06	7:08	7:11	7:25
7:30	7:36	7:38	7:41	7:55
8:00	8:06	8:08	8:11	8:25
8:30	8:36	8:38	8:41	8:55
9:00	9:06	9:08	9:11	9:25
9:30	9:36	9:38	9:41	9:55
10:00	10:06	10:08	10:11	10:25
10:30	10:36	10:38	10:41	10:55
11:00	11:06	11:08	11:11	11:25
11:30	11:36	11:38	11:41	11:55
12:00	12:06	12:08	12:11	12:25
12:30	12:36	12:38	12:41	12:55
1:00	1:06	1:08	1:11	1:25
1:30	1:36	1:38	1:41	1:55
2:00	2:06	2:08	2:11	2:25
2:30	2:36	2:38	2:41	2:55
3:00	3:06	3:08	3:11	3:25
3:30	3:36	3:38	3:41	3:55
4:00	4:06	4:08	4:11	4:25
4:30	4:36	4:38	4:41	4:55
5:00	5:06	5:08	5:11	5:25
5:30	5:36	5:38	5:41	5:55
6:00	6:06	6:08	6:11	6:25
6:30	6:36	6:38	6:41	6:55
7:00	7:06	7:08	7:11	7:25
7:30	7:36	7:38	7:41	7:55
8:00	8:06	8:08	8:11	8:25
8:30	8:36	8:38	8:41	8:55

SATURDAY				
Downtown TC Bay B	San Antonio Transit Term.	Magoffin Home	San Antonio at Cotton	Downtown TC Bay B
1	2	3	4	1
7:00	7:06	7:08	7:11	7:25
7:30	7:36	7:38	7:41	7:55
8:00	8:06	8:08	8:11	8:25
8:30	8:36	8:38	8:41	8:55
9:00	9:06	9:08	9:11	9:25
9:30	9:36	9:38	9:41	9:55
10:00	10:06	10:08	10:11	10:25
10:30	10:36	10:38	10:41	10:55
11:00	11:06	11:08	11:11	11:25
11:30	11:36	11:38	11:41	11:55
12:00	12:06	12:08	12:11	12:25
12:30	12:36	12:38	12:41	12:55
1:00	1:06	1:08	1:11	1:25
1:30	1:36	1:38	1:41	1:55
2:00	2:06	2:08	2:11	2:25
2:30	2:36	2:38	2:41	2:55
3:00	3:06	3:08	3:11	3:25
3:30	3:36	3:38	3:41	3:55
4:00	4:06	4:08	4:11	4:25
4:30	4:36	4:38	4:41	4:55
5:00	5:06	5:08	5:11	5:25
5:30	5:36	5:38	5:41	5:55
6:00	6:06	6:08	6:11	6:25
6:30	6:36	6:38	6:41	6:55
7:00	7:06	7:08	7:11	7:25
7:30	7:36	7:38	7:41	7:55

7 EPCC CONNECTOR

MONDAY-FRIDAY										
Transmountain at Walmart	EPCC Transmountain	Northgate TC Bay C	Founders at Concord	Eastside TC Bay A	EPCC Valle Verde Bay 2	Eastside TC Bay A	Founders at Concord	Northgate TC Bay C	EPCC Transmountain	Transmountain at Walmart
—	—	—	—	—	—	—	—	—	—	—
—	—	—	—	—	—	—	—	—	—	—
—	—	—	—	—	—	—	—	—	—	—
—	—	—	—	—	—	—	—	—	—	—
—	—	—	—	—	—	—	—	—	—	—
5:45	5:48	5:58	6:13	6:28	6:45	6:40	6:55	7:10	7:15	7:20
6:05	6:08	6:18	6:33	6:48	7:05	7:00	7:15	7:30	7:35	7:40
6:25	6:28	6:38	6:53	7:08	7:25	7:20	7:35	7:50	7:55	8:00
6:45	6:48	6:58	7:13	7:28	7:45	7:40	7:55	8:10	8:15	8:20
7:05	7:08	7:18	7:33	7:48	8:05	8:00	8:15	8:30	8:35	8:40
7:25	7:28	7:38	7:53	8:08	8:25	8:20	8:35	8:50	8:55	9:00
7:45	7:48	7:58	8:13	8:28	8:45	8:40	8:55	9:10	9:15	9:20
8:05	8:08	8:18	8:33	8:48	9:05	9:00	9:15	9:30	9:35	9:40
8:25	8:28	8:38	8:53	9:08	9:25	9:20	9:35	9:50	9:55	10:00
8:45	8:48	8:58	9:13	9:28	9:45	9:40	9:55	10:10	10:15	10:20
9:05	9:08	9:18	9:33	9:48	10:05	10:00	10:15	10:30	10:35	10:40
9:25	9:28	9:38	9:53	10:08	10:25	10:20	10:35	10:50	10:55	11:00
9:45	9:48	9:58	10:13	10:28	10:45	10:40	10:55	11:10	11:15	11:20
10:05	10:08	10:18	10:33	10:48	11:05	11:00	11:15	11:30	11:35	11:40
10:25	10:28	10:38	10:53	11:08	11:25	11:20	11:35	11:50	11:55	12:00
10:45	10:48	10:58	11:13	11:28	11:45	11:40	11:55	12:10	12:15	12:20
11:05	11:08	11:18	11:33	11:48	12:05	12:00	12:15	12:30	12:35	12:40
11:25	11:28	11:38	11:53	12:08	12:25	12:20	12:35	12:50	12:55	1:00
11:45	11:48	11:58	12:13	12:28	12:45	1:00	1:15	1:30	1:35	1:40
12:05	12:08	12:18	12:33	12:48	1:05	1:20	1:35	1:50	1:55	2:00
12:25	12:28	12:38	12:53	1:08	1:25	1:40	1:55	2:10	2:15	2:20
12:45	12:48	12:58	1:13	1:28	1:45	2:00	2:15	2:30	2:35	2:40
1:05	1:08	1:18	1:33	1:48	2:05	2:20	2:35	2:50	2:55	3:00
1:25	1:28	1:38	1:53	2:08	2:25	2:40	2:55	3:10	3:15	3:20
1:45	1:48	1:58	2:13	2:28	2:45	3:00	3:15	3:30	3:35	3:40
2:05	2:08	2:18	2:33	2:48	3:05	3:20	3:35	3:50	3:55	4:00
2:25	2:28	2:38	2:53	3:08	3:25	3:40	3:55	4:10	4:15	4:20
2:45	2:48	2:58	3:13	3:28	3:45	4:00	4:15	4:30	4:35	4:40
3:05	3:08	3:18	3:33	3:48	4:05	4:20	4:35	4:50	4:55	5:00
3:25	3:28	3:38	3:53	4:08	4:25	4:40	4:55	5:10	5:15	5:20
3:45	3:48	3:58	4:13	4:28	4:45	5:00	5:15	5:30	5:35	5:40
4:05	4:08	4:18	4:33	4:48	5:05	5:20	5:35	5:50	5:55	6:00
4:25	4:28	4:38	4:53	5:08	5:25	5:40	5:55	6:10	6:15	6:20
4:45	4:48	4:58	5:13	5:28	5:45	6:00	6:15	6:30	6:35	6:40
5:05	5:08	5:18	5:33	5:48	6:05	6:20	6:35	6:50	6:55	7:00
5:25	5:28	5:38	5:53	6:08	6:25	6:40	6:55	7:10	7:15	7:20
5:45	5:48	5:58	6:13	6:28	6:45	7:00	7:15	7:30	7:35	7:40
6:05	6:08	6:18	6:33	6:48	7:05	7:20	7:35	7:50	7:55	8:00
6:25	6:28	6:38	6:53	7:08	7:25	7:40	7:55	8:10	8:15	8:20
6:45	6:48	6:58	7:13	7:28	—	—	—	—	—	—
7:05	7:08	7:18	7:33	7:48	—	—	—	—	—	—
7:25	7:28	7:38	7:53	8:08	—	—	—	—	—	—
7:45	7:48	7:58	8:13	8:28	—	—	—	—	—	—
8:05	8:08	8:18	8:33	8:48	—	—	—	—	—	—
8:25	8:28	8:38	8:53	9:08	—	—	—	—	—	—

- NORTHGATE TRANSIT CENTER**
7, 35, PA41, PA43, PA44, PA46, Dyer Brio

EASTSIDE TRANSIT CENTER ROUTES
7, 25, 50, 52, 53, 59, 72, 74, PA86, Montana Brio

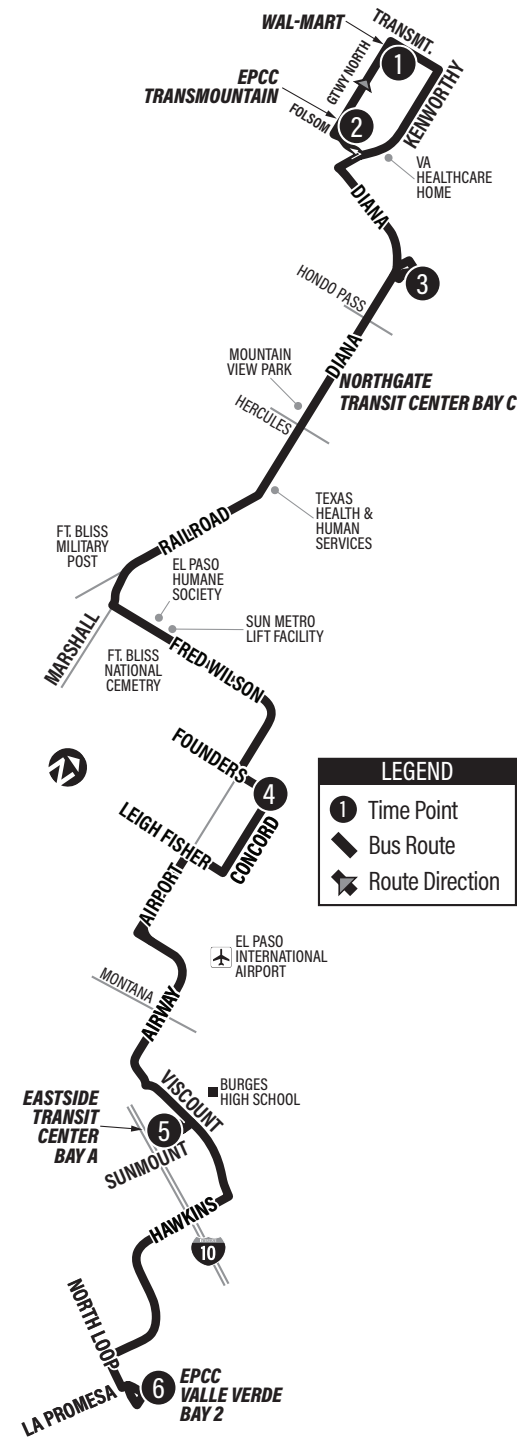
VISCOUNT & HAWKINS
7, 50, 52, 53, 72, 74, PA86, Brio

EPCC VALLE VERDE ROUTES
7, 33, 51, 62, 63, 65, 86

CONNECTING POINTS TO ROUTES

 - Airway/Edgemere: 25, 50
 - Diana/Stahala: PA46
 - Eastside Transit Center
 - Epcc Valle Verde
 - Kenworthy/Diana: PA46
 - NorthGate Transit Center
 - Trans-Mt Campus/Kenworthy: PA46
 - Viscount/Catalpa: 25, 50, 59
 - Viscount/Hawkins

SATURDAY										
Transmountain at Walmart	EPCC Transmountain	Northgate TC Bay C	Founders at Concord	Eastside TC Bay A	EPCC Valle Verde Bay 2	Eastside TC Bay A	Founders at Concord	Northgate TC Bay C	EPCC Transmountain	Transmountain at Walmart
—	—	—	—	—	—	—	—	—	—	—
—	—	—	—	—	—	—	—	—	—	—
—	—	—	—	—	—	—	—	—	—	—
—	—	—	—	—	—	—	—	—	—	—
—	—	—	—	—	—	—	—	—	—	—
5:45	5:48	5:58	6:13	6:28	6:45	6:40	6:55	7:10	7:15	7:20
6:05	6:08	6:18	6:33	6:48	7:05	7:00	7:15	7:30	7:35	7:40
6:25	6:28	6:38	6:53	7:08	7:25	7:20	7:35	7:50	7:55	8:00
6:45	6:48	6:58	7:13	7:28	7:45	7:40	7:55	8:10	8:15	8:20
7:05	7:08	7:18	7:33	7:48	8:05	8:00	8:15	8:30	8:35	8:40
7:25	7:28	7:38	7:53	8:08	8:25	8:20	8:35	8:50	8:55	9:00
7:45	7:48	7:58	8:13	8:28	8:45	8:40	8:55	9:10	9:15	9:20
8:05	8:08	8:18	8:33	8:48	9:05	9:00	9:15	9:30	9:35	9:40
8:25	8:28	8:38	8:53	9:08	9:25	9:20	9:35	9:50	9:55	10:00
8:45	8:48	8:58	9:13	9:28	9:45	9:40	9:55	10:10	10:15	10:20
9:05	9:08	9:18	9:33	9:48	10:05	10:00	10:15	10:30	10:35	10:40
9:25	9:28	9:38	9:53	10:08	10:25	10:20	10:35	10:50	10:55	11:00
9:45	9:48	9:58	10:13	10:28	10:45	10:40	10:55	11:10	11:15	11:20
10:05	10:08	10:18	10:33	10:48	11:05	11:00	11:15	11:30	11:35	11:40
10:25	10:28	10:38	10:53	11:08	11:25	11:20	11:35	11:50	11:55	12:00
10:45	10:48	10:58	11:13	11:28	11:45	11:40	11:55	12:10	12:15	12:20
11:05	11:08	11:18	11:33	11:48	12:05	12:00	12:15	12:30	12:35	12:40
11:25	11:28	11:38	11:53	12:08	12:25	12:20	12:35	12:50	12:55	1:00
11:45	11:48	11:58	12:13	12:28	12:45	1:00	1:15	1:30	1:35	1:40
12:05	12:08	12:18	12:33	12:48	1:05	1:20	1:35	1:50	1:55	2:00
12:25	12:28	12:38	12:53	1:08	1:25	1:40	1:55	2:10	2:15	2:20
12:45	12:48	12:58	1:13	1:28	1:45	2:00	2:15	2:30	2:35	2:40
1:05	1:08	1:18	1:33	1:48	2:05	2:20	2:35	2:50	2:55	3:00
1:25	1:28	1:38	1:53	2:08	2:25	2:40	2:55	3:10	3:15	3:20
1:45	1:48	1:58	2:13	2:28	2:45	3:00	3:15	3:30	3:35	3:40
2:05	2:08	2:18	2:33	2:48	3:05	3:20	3:35	3:50	3:55	4:00
2:25	2:28	2:38	2:53	3:08	3:25	3:40	3:55	4:10	4:15	4:20
2:45	2:48	2:58	3:13	3:28	3:45	4:00	4:15	4:30	4:35	4:40
3:05	3:08	3:18	3:33	3:48	4:05	4:20	4:35	4:50	4:55	5:00
3:25	3:28	3:38	3:53	4:08	4:25	4:40	4:55	5:10	5:15	5:20
3:45	3:48	3:58	4:13	4:28	4:45	5:00	5:15	5:30	5:35	5:40
4:05	4:08	4:18	4:33	4:48	5:05	5:20	5:35	5:50	5:55	6:00
4:25	4:28	4:38	4:53	5:08	5:25	5:40	5:55	6:10	6:15	6:20
4:45	4:48	4:58	5:13	5:28	5:45	6:00	6:15	6:30	6:35	6:40
5:05	5:08	5:18	5:33	5:48	6:05	6:20	6:35	6:50	6:55	7:00
5:25	5:28	5:38	5:53	6:08	6:25	6:40	6:55	7:10	7:15	7:20
5:45	5:48	5:58	6:13	6:28	6:45	7:00	7:15	7:30	7:35	7:40
6:05	6:08	6:18	6:33	6:48	7:05	7:20	7:35	7:50	7:55	8:00
6:25	6:28	6:38	6:53	7:08	7:25	7:40	7:55	8:10	8:15	8:20
6:45	6:48	6:58	7:13	7:28	—	—	—	—	—	—
7:05	7:08	7:18	7:33	7:48	—	—	—	—	—	—
7:25	7:28	7:38	7:53	8:08	—	—	—	—	—	—
7:45	7:48	7:58	8:13	8:28	—	—	—	—	—	—
8:05	8:08	8:18	8:33	8:48	—	—	—	—	—	—
8:25	8:28	8:38	8:53	9:08	—	—	—	—	—	—



10 SUNSET HEIGHTS/STANTON

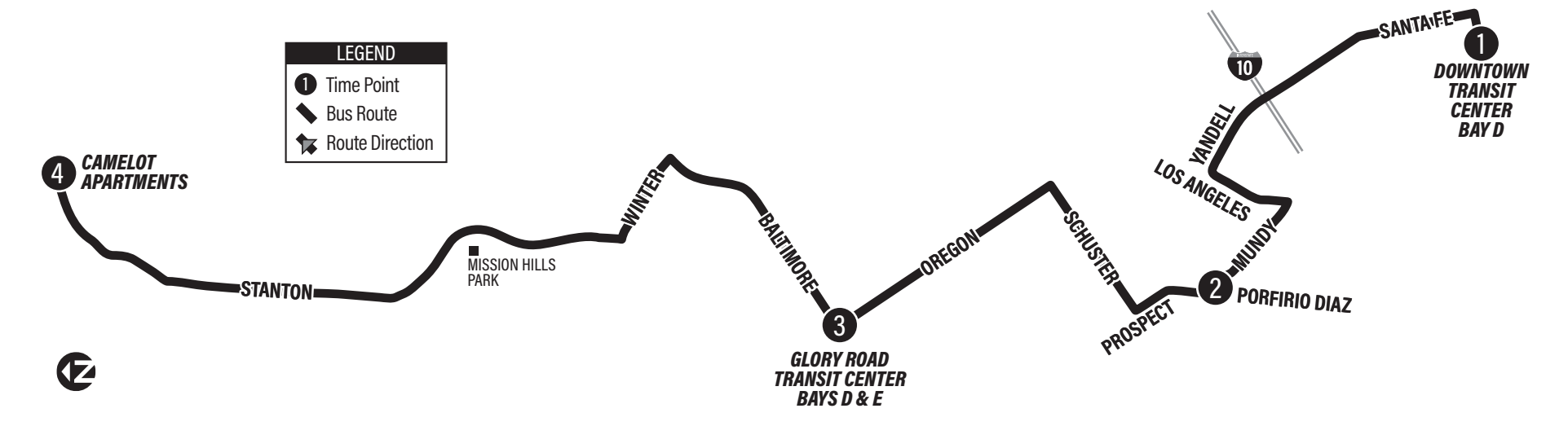
PROJECT AMISTAD
10
ROUTE

- DOWNTOWN TRANSIT CENTER ROUTES**
2, 10, 14, 15, 32, 34, 35, 59, 61, 65, Brio, Streetcar, NM Gold

GLORY ROAD TRANSIT CENTER
10, 14, 15, Mesa Brio, Streetcar

CONNECTING POINTS TO ROUTES

 - Downtown Transit Center
 - Glory Road Transit Center
 - Oregon/Hague: 14, 15
 - Oregon/Rim: 14, 15
 - Oregon/University: 14, 15
 - Santa Fe/Overland: 14, 15, 34, 35

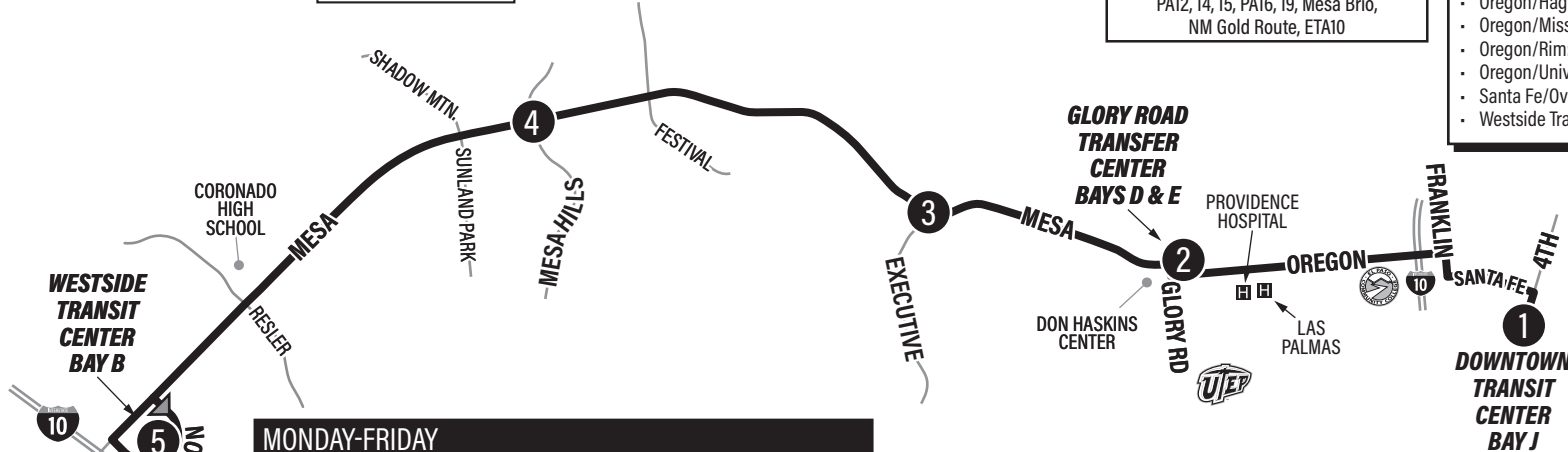


MONDAY-FRIDAY						
Downtown TC Bay D	Porfirio Diaz at Mundy	Glory Road TC Bay E	Camelot Apartments	Glory Road TC Bay D	Porfirio Diaz at Mundy	Downtown TC Bay D
6:00	6:10	6:18	6:30	6:40	6:47	6:57
7:00	7:10	7:18	7:30	7:40	7:47	7:57
8:00	8:10	8:18	8:30	8:40	8:47	8:57
9:00	9:10	9:18	9:30	9:40	9:47	9:57
10:00	10:10	10:18	10:30	10:40	10:47	10:57
11:00	11:10	11:18	11:30	11:40	11:47	11:57
12:00	12:10	12:18	12:30	12:40	12:47	12:57
1:00	1:10	1:18	1:30	1:40		

15 MESA

LEGEND

- ① Time Point
- Bus Route
- ➔ Route Direction



DOWNTOWN TRANSIT CENTER ROUTES
2, 10, 14, 15, 32, 34, 35, 59, 61, 65, Brio, Streetcar, NM Gold

GLORY ROAD TRANSIT CENTER
10, 14, 15, Mesa Brio, Streetcar

WESTSIDE TRANSIT CENTER ROUTES
PA12, 14, 15, PA16, 19, Mesa Brio, NM Gold Route, ETA10

CONNECTING POINTS TO ROUTES

- Downtown Transit Center
- Glory Road Transit Center
- Mesa/Argonaut: 14, Brio
- Mesa/Executive: 14, Brio
- Mesa/Festival: 14
- Mesa/Kern: 14
- Mesa/Resler: 14
- Oregon/Hague: PA10, 14
- Oregon/Missouri: 14
- Oregon/Rim: PA10, 14
- Oregon/University: PA10, 14
- Santa Fe/Overland: PA10, 14, 34, 35
- Westside Transit Center

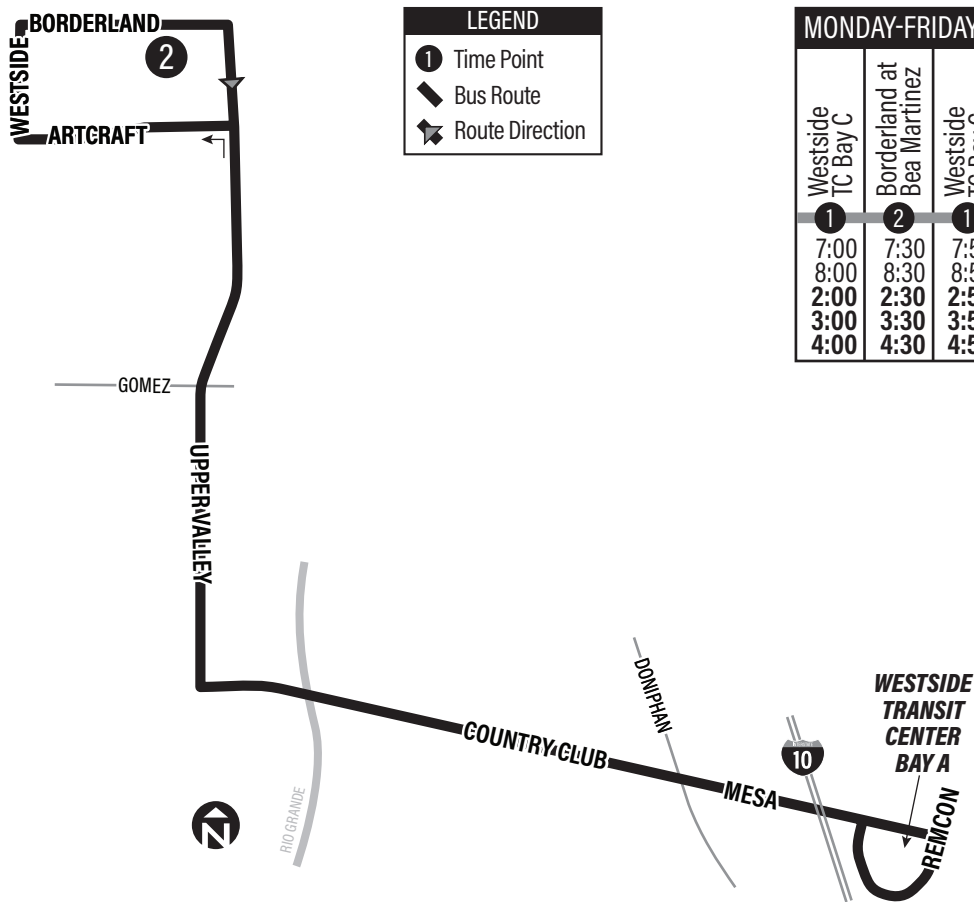
MONDAY-FRIDAY

Downtown TC Bay J	Glory Road TC Bay E	Mesa at Executive	Mesa at Mesa Hills	Westside TC Bay B	Mesa at Mesa Hills	Mesa at Executive	Glory Road TC Bay D	Downtown TC Bay J
—	—	—	—	5:00	5:15	5:23	5:28	5:40
5:00	5:12	5:17	5:25	5:45	6:00	6:08	6:13	6:25
5:45	5:57	6:02	6:10	6:30	6:45	6:53	6:58	7:10
6:30	6:42	6:47	6:55	7:15	7:30	7:38	7:43	7:55
7:15	7:27	7:32	7:40	8:00	8:15	8:23	8:28	8:40
8:00	8:12	8:17	8:25	8:45	9:00	9:08	9:13	9:25
8:45	8:57	9:02	9:10	9:30	9:45	9:53	9:58	10:10
9:30	9:42	9:47	9:55	10:15	10:30	10:38	10:43	10:55
10:15	10:27	10:32	10:40	11:00	11:15	11:23	11:28	11:40
11:00	11:12	11:17	11:25	11:45	12:00	12:08	12:13	12:25
11:45	11:57	12:02	12:10	12:30	12:45	12:53	12:58	1:10
12:30	12:42	12:47	12:55	1:15	1:30	1:38	1:43	1:55
1:15	1:27	1:32	1:40	2:00	2:15	2:23	2:28	2:40
2:00	2:12	2:17	2:25	2:45	3:00	3:08	3:13	3:25
2:45	2:57	3:02	3:10	3:30	3:45	3:53	3:58	4:10
3:30	3:42	3:47	3:55	4:15	4:30	4:38	4:43	4:55
4:15	4:27	4:32	4:40	5:00	5:15	5:23	5:28	5:40
5:00	5:12	5:17	5:25	5:45	6:00	6:08	6:13	6:25
5:45	5:57	6:02	6:10	6:30	6:45	6:53	6:58	7:10
6:30	6:42	6:47	6:55	7:15	7:30	7:38	7:43	7:55
7:15	7:27	7:32	7:40	8:00	8:15	8:23	8:28	8:40
8:00	8:12	8:17	8:25	8:45	9:00	9:08	9:13	9:25
8:45	8:57	9:02	9:10	9:30	9:45	9:53	9:58	10:10
9:30	9:42	9:47	9:55	10:10	—	—	—	—

SATURDAY

Downtown TC Bay J	Glory Road TC Bay E	Mesa at Executive	Mesa at Mesa Hills	Westside TC Bay B	Mesa at Mesa Hills	Mesa at Executive	Glory Road TC Bay D	Downtown TC Bay J
—	—	—	—	6:00	6:15	6:23	6:28	6:40
6:00	6:12	6:17	6:25	6:45	7:00	7:08	7:13	7:25
6:45	6:57	7:02	7:10	7:30	7:45	7:53	7:58	8:10
7:30	7:42	7:47	7:55	8:15	8:30	8:38	8:43	8:55
8:15	8:27	8:32	8:40	9:00	9:15	9:23	9:28	9:40
9:00	9:12	9:17	9:25	9:45	10:00	10:08	10:13	10:25
9:45	9:57	10:02	10:10	10:30	10:45	10:53	10:58	11:10
10:30	10:42	10:47	10:55	11:15	11:30	11:38	11:43	11:55
11:15	11:27	11:32	11:40	12:00	12:15	12:23	12:28	12:40
12:00	12:12	12:17	12:25	12:45	1:00	1:08	1:13	1:25
12:45	12:57	1:02	1:10	1:30	1:45	1:53	1:58	2:10
1:30	1:42	1:47	1:55	2:15	2:30	2:38	2:43	2:55
2:15	2:27	2:32	2:40	3:00	3:15	3:23	3:28	3:40
3:00	3:12	3:17	3:25	3:45	4:00	4:08	4:13	4:25
3:45	3:57	4:02	4:10	4:30	4:45	4:53	4:58	5:10
4:30	4:42	4:47	4:55	5:15	5:30	5:38	5:43	5:55
5:15	5:27	5:32	5:40	6:00	6:15	6:23	6:28	6:40
6:00	6:12	6:17	6:25	6:45	7:00	7:08	7:13	7:25
6:45	6:57	7:02	7:10	7:30	7:45	7:53	7:58	8:10
7:30	7:42	7:47	7:55	8:15	8:30	8:38	8:43	8:55
8:15	8:27	8:32	8:40	8:55	—	—	—	—

PROJECT AMISTAD
16 UPPER VALLEY
ROUTE



LEGEND

- ① Time Point
- Bus Route
- ➔ Route Direction

MONDAY-FRIDAY

Westside TC Bay C	Borderland at Bea Martinez	Westside TC Bay C
7:00	7:30	7:55
8:00	8:30	8:55
2:00	2:30	2:55
3:00	3:30	3:55
4:00	4:30	4:55

WESTSIDE TRANSIT CENTER ROUTES
PA12, 14, 15, PA16, 19, Mesa Brio, NM Gold Route, ETA10

CONNECTING POINTS TO ROUTES

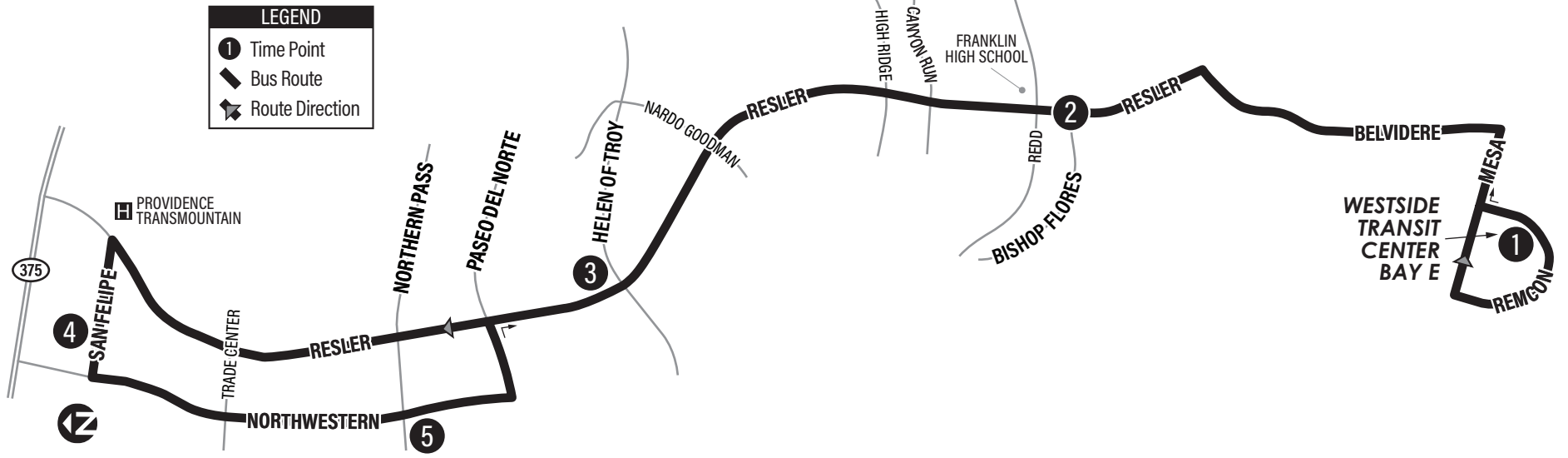
- Mesa/Osborne: PA12
- Westside Transit Center

19 RESLER

WESTSIDE TRANSIT CENTER ROUTES
PA12, 14, 15, PA16, 19, Mesa Brio, NM Gold Route, ETA10

CONNECTING POINTS TO ROUTES

- Resler/Belvidere: 14
- Resler/Bishop Flores: 14
- Westside Transit Center



LEGEND

- ① Time Point
- ▬ Bus Route
- ➔ Route Direction

MONDAY-FRIDAY						
Westside TC Bay E	Resler at Bishop Flores	Resler at Helen of Troy	San Felipe at ADP	Northwestern at North. Pass	Resler at Bishop Flores	Westside TC Bay E
①	②	③	④	⑤	②	①
6:00	6:15	6:19	6:30	6:35	6:46	6:55
7:00	7:15	7:19	7:30	7:35	7:46	7:55
8:00	8:15	8:19	8:30	8:35	8:46	8:55
9:00	9:15	9:19	9:30	9:35	9:46	9:55
10:00	10:15	10:19	10:30	10:35	10:46	10:55
11:00	11:15	11:19	11:30	11:35	11:46	11:55
12:00	12:15	12:19	12:30	12:35	12:46	12:55
1:00	1:15	1:19	1:30	1:35	1:46	1:55
2:00	2:15	2:19	2:30	2:35	2:46	2:55
3:00	3:15	3:19	3:30	3:35	3:46	3:55
4:00	4:15	4:19	4:30	4:35	4:46	4:55
5:00	5:15	5:19	5:30	5:35	5:46	5:55
6:00	6:15	6:19	6:30	6:35	6:46	6:55
7:00	7:15	7:19	7:30	7:35	7:46	7:55
8:00	8:15	8:19	8:30	8:35	8:46	8:55

SATURDAY						
Westside TC Bay E	Resler at Bishop Flores	Resler at Helen of Troy	San Felipe at ADP	Northwestern at North. Pass	Resler at Bishop Flores	Westside TC Bay E
①	②	③	④	⑤	②	①
6:00	6:15	6:19	6:30	6:35	6:46	6:55
7:00	7:15	7:19	7:30	7:35	7:46	7:55
8:00	8:15	8:19	8:30	8:35	8:46	8:55
9:00	9:15	9:19	9:30	9:35	9:46	9:55
10:00	10:15	10:19	10:30	10:35	10:46	10:55
11:00	11:15	11:19	11:30	11:35	11:46	11:55
12:00	12:15	12:19	12:30	12:35	12:46	12:55
1:00	1:15	1:19	1:30	1:35	1:46	1:55
2:00	2:15	2:19	2:30	2:35	2:46	2:55
3:00	3:15	3:19	3:30	3:35	3:46	3:55
4:00	4:15	4:19	4:30	4:35	4:46	4:55
5:00	5:15	5:19	5:30	5:35	5:46	5:55
6:00	6:15	6:19	6:30	6:35	6:46	6:55
7:00	7:15	7:19	7:30	7:35	7:46	7:55

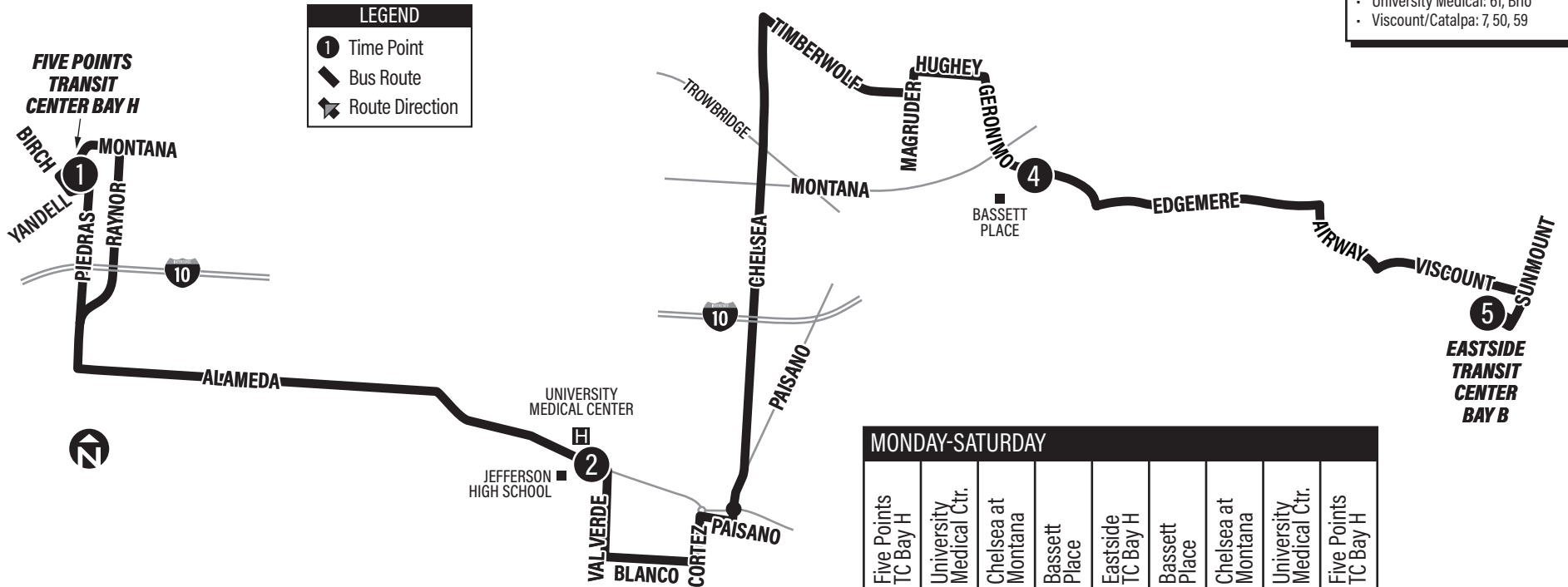
25 CHELSEA

EASTSIDE TRANSIT CENTER ROUTES
7, 25, 50, 52, 53, 59, 72, 74, PA86, Montana Brio

FIVE POINTS TRANSIT CENTER
25, 32, 33, 35, 50, 35, Brio

CONNECTING POINTS TO ROUTES

- Airway/Edgemere: 7, 50
- Alameda/Copia: 61, Brio
- Eastside Transit Center
- Five Points Transit Center
- Piedras/Gateway West: 32
- University Medical: 61, Brio
- Viscount/Catalpa: 7, 50, 59



LEGEND

- ① Time Point
- ▬ Bus Route
- ➔ Route Direction

MONDAY-SATURDAY									
Five Points TC Bay H	University Medical Ctr.	Chelsea at Montana	Bassett Place	Eastside TC Bay H	Bassett Place	Chelsea at Montana	University Medical Ctr.	Five Points TC Bay H	
①	②	③	④	⑤	④	③	②	①	
—	—	—	—	6:00	6:08	6:14	6:24	6:35	
6:00	6:11	6:21	6:27	6:40	6:48	6:54	7:04	7:15	
6:40	6:51	7:01	7:07	7:20	7:28	7:34	7:44	7:55	
7:20	7:31	7:41	7:47	8:00	8:08	8:14	8:24	8:35	
8:00	8:11	8:21	8:27	8:40	8:48	8:54	9:04	9:15	
8:40	8:51	9:01	9:07	9:20	9:28	9:34	9:44	9:55	
9:20	9:31	9:41	9:47	10:00	10:08	10:14	10:24	10:35	
10:00	10:11	10:21	10:27	10:40	10:48	10:54	11:04	11:15	
10:40	10:51	11:01	11:07	11:20	11:28	11:34	11:44	11:55	
11:20	11:31	11:41	11:47	12:00	12:08	12:14	12:24	12:35	
12:00	12:11	12:21	12:27	12:40	12:48	12:54	1:04	1:15	
12:40	12:51	1:01	1:07	1:20	1:28	1:34	1:44	1:55	
1:20	1:31	1:41	1:47	2:00	2:08	2:14	2:24	2:35	
2:00	2:11	2:21	2:27	2:40	2:48	2:54	3:04	3:15	
2:40	2:51	3:01	3:07	3:20	3:28	3:34	3:44	3:55	
3:20	3:31	3:41	3:47	4:00	4:08	4:14	4:24	4:35	
4:00	4:11	4:21	4:27	4:40	4:48	4:54	5:04	5:15	
4:40	4:51	5:01	5:07	5:20	5:28	5:34	5:44	5:55	
5:20	5:31	5:41	5:47	6:00	6:08	6:14	6:24	6:35	
6:00	6:11	6:21	6:27	6:40	6:48	6:54	7:04	7:15	
6:40	6:51	7:01	7:07	7:20	7:28	7:34	7:44	7:55	
7:20	7:31	7:41	7:47	7:55	—	—	—	—	

32 COPIA

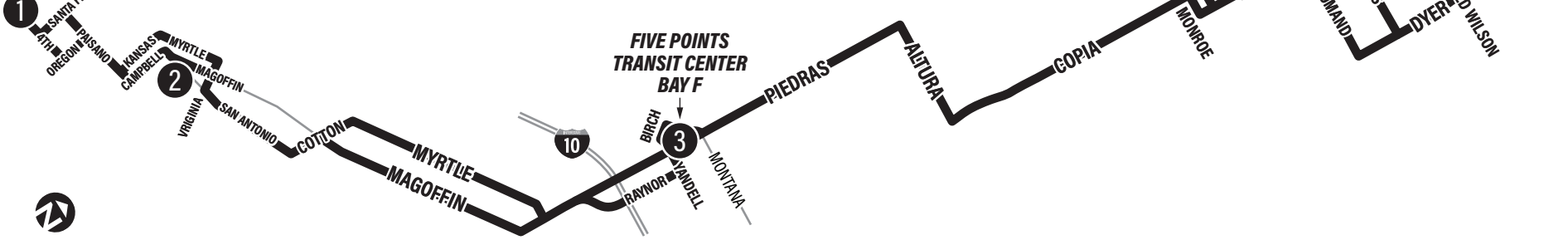
- DOWNTOWN TRANSIT CENTER ROUTES**
2, 10, 14, 15, 32, 34, 35, 59, 61, 65, Brio, Streetcar, NM Gold
- SAN ANTONIO TRANSIT TERMINAL ROUTES**
2, 32, 61, Brio
- FIVE POINTS TRANSIT CENTER**
25, 32, 33, 35, 50, 35, Brio
- CONNECTING POINTS TO ROUTES**

 - Downtown Transit Center
 - Dyer/Sheppard: 34, 35, Brio
 - Five Points Transit Center
 - Paisano/Stanton: 35, 61, 65
 - Piedras/Gateway West: 25
 - San Antonio Transit Terminal
 - San Antonio/Cotton: 2

LEGEND

- 1 Time Point
- Bus Route
- Route Direction

DOWNTOWN TRANSIT CENTER BAY F



MONDAY-FRIDAY					
Downtown TC Bay F	San Antonio Transit Term.	Five Points TC Bay F	Dyer at Sheppard	Five Points TC Bay 5	Downtown TC Bay F
1	2	3	4	3	1
5:30	5:35	5:47	6:10	6:25	6:45
6:10	6:15	6:27	6:50	7:05	7:25
6:50	6:55	7:07	7:30	7:45	8:05
7:30	7:35	7:47	8:10	8:25	8:45
8:10	8:15	8:27	8:50	9:05	9:25
8:50	8:55	9:07	9:30	9:45	10:05
9:30	9:35	9:47	10:10	10:25	10:45
10:10	10:15	10:27	10:50	11:05	11:25
10:50	10:55	11:07	11:30	11:45	12:05
11:30	11:35	11:47	12:10	12:25	12:45
12:10	12:15	12:27	12:50	1:05	1:25
12:50	12:55	1:07	1:30	1:45	2:05
1:30	1:35	1:47	2:10	2:25	2:45
2:10	2:15	2:27	2:50	3:05	3:25
2:50	2:55	3:07	3:30	3:45	4:05
3:30	3:35	3:47	4:10	4:25	4:45
4:10	4:15	4:27	4:50	5:05	5:25
4:50	4:55	5:07	5:30	5:45	6:05
5:30	5:35	5:47	6:10	6:25	6:45
6:10	6:15	6:27	6:50	7:05	7:25
6:50	6:55	7:07	7:30	7:45	8:05
7:30	7:35	7:47	8:10	8:25	8:45
8:10	8:15	8:27	8:45	—	—

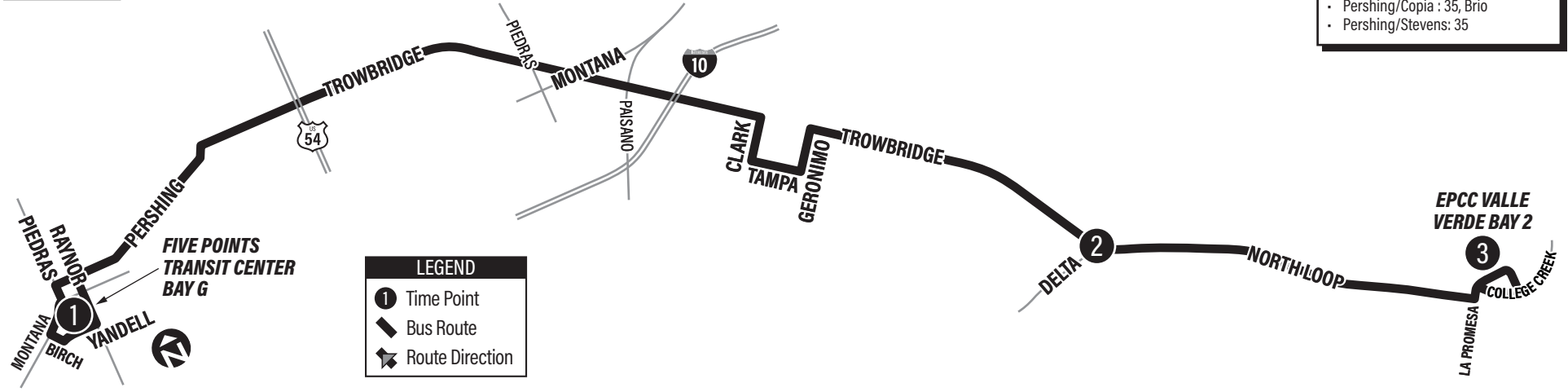
SATURDAY					
Downtown TC Bay F	San Antonio Transit Term.	Five Points TC Bay F	Dyer at Sheppard	Five Points TC Bay 5	Downtown TC Bay F
1	2	3	4	3	1
5:30	5:35	5:47	6:10	6:25	6:45
6:10	6:15	6:27	6:50	7:05	7:25
6:50	6:55	7:07	7:30	7:45	8:05
7:30	7:35	7:47	8:10	8:25	8:45
8:10	8:15	8:27	8:50	9:05	9:25
8:50	8:55	9:07	9:30	9:45	10:05
9:30	9:35	9:47	10:10	10:25	10:45
10:10	10:15	10:27	10:50	11:05	11:25
10:50	10:55	11:07	11:30	11:45	12:05
11:30	11:35	11:47	12:10	12:25	12:45
12:10	12:15	12:27	12:50	1:05	1:25
12:50	12:55	1:07	1:30	1:45	2:05
1:30	1:35	1:47	2:10	2:25	2:45
2:10	2:15	2:27	2:50	3:05	3:25
2:50	2:55	3:07	3:30	3:45	4:05
3:30	3:35	3:47	4:10	4:25	4:45
4:10	4:15	4:27	4:50	5:05	5:25
4:50	4:55	5:07	5:30	5:45	6:05
5:30	5:35	5:47	6:10	6:25	6:45
6:10	6:15	6:27	6:50	7:05	7:25
6:50	6:55	7:07	7:25	—	—

PROJECT AMISTAD

33 TROWBRIDGE ROUTE

- FIVE POINTS TRANSIT CENTER**
25, 32, 33, 35, 50, 35, Brio
- CONNECTING POINTS TO ROUTES**

 - Delta/Northloop: 65
 - EpcC Valle Verde: Terminal
 - Five Points Transit Center
 - North Loop/Dale: 62, 65
 - North Loop/Delta: 65
 - Pershing/Copia : 35, Brio
 - Pershing/Stevens: 35



LEGEND

- 1 Time Point
- Bus Route
- Route Direction

MONDAY-FRIDAY				
Five Points TC Bay G	North Loop at Delta	EPC Valle Verde Bay 2	Delta at North Loop	Five Points TC Bay G
1	2	3	2	1
5:00	5:20	5:30	5:35	5:55
6:00	6:20	6:30	6:35	6:55
7:00	7:20	7:30	7:35	7:55
8:00	8:20	8:30	8:35	8:55
9:00	9:20	9:30	9:35	9:55
10:00	10:20	10:30	10:35	10:55
11:00	11:20	11:30	11:35	11:55
12:00	12:20	12:30	12:35	12:55
1:00	1:20	1:30	1:35	1:55
2:00	2:20	2:30	2:35	2:55
3:00	3:20	3:30	3:35	3:55
4:00	4:20	4:30	4:35	4:55
5:00	5:20	5:30	5:35	5:55
6:00	6:20	6:30	6:35	6:55
7:00	7:20	7:30	7:35	7:55

SATURDAY				
Five Points TC Bay G	North Loop at Delta	EPC Valle Verde Bay 2	Delta at North Loop	Five Points TC Bay G
1	2	3	2	1
6:00	6:20	6:30	6:35	6:55
7:00	7:20	7:30	7:35	7:55
8:00	8:20	8:30	8:35	8:55
9:00	9:20	9:30	9:35	9:55
10:00	10:20	10:30	10:35	10:55
11:00	11:20	11:30	11:35	11:55
12:00	12:20	12:30	12:35	12:55
1:00	1:20	1:30	1:35	1:55
2:00	2:20	2:30	2:35	2:55
3:00	3:20	3:30	3:35	3:55
4:00	4:20	4:30	4:35	4:55
5:00	5:20	5:30	5:35	5:55
6:00	6:20	6:30	6:35	6:55

34 ALABAMA

LEGEND

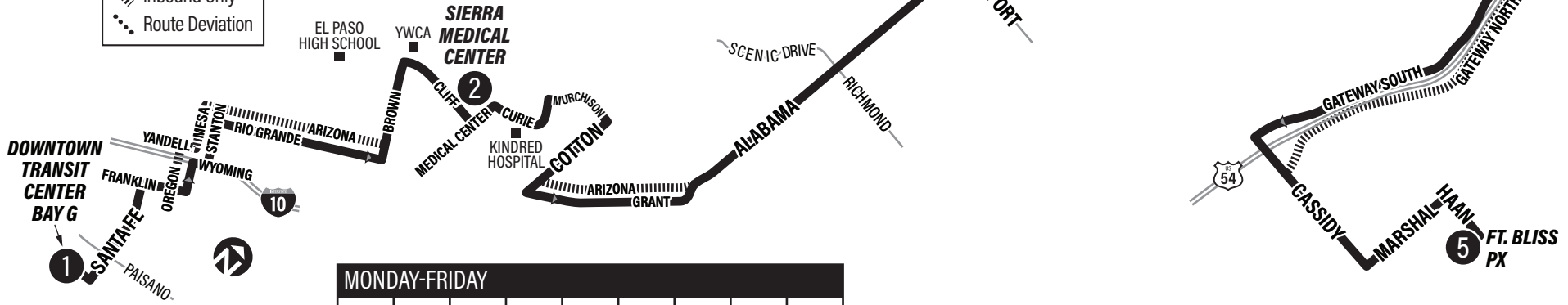
- ① Time Point
- Bus Route
- ➔ Route Direction
- ▬ Inbound Only
- ⋯ Route Deviation

CONNECTING POINTS TO ROUTES

- Downtown Transit Center
- Dyer/Sheppard: 32, 35, Brio
- Santa Fe/Overland: PA10, 14, 15, 35

DOWNTOWN TRANSIT CENTER ROUTES
2, 10, 14, 15, 32, 34, 35, 59, 61, 65, Brio, Streetcar, NM Gold

FIVE POINTS TRANSIT CENTER
25, 32, 33, 35, 50, 35, Brio



MONDAY-FRIDAY

1	2	3	4	5	4	3	2	1
5:00	5:16	5:25	5:30	5:45	5:57	6:02	6:10	6:25
5:45	6:01	6:10	6:15	6:30	6:42	6:47	6:55	7:10
6:30	6:46	6:55	7:00	7:15	7:27	7:32	7:40	7:55
7:15	7:31	7:40	7:45	8:00	8:12	8:17	8:25	8:40
8:00	8:16	8:25	8:30	8:45	8:57	9:02	9:10	9:25
8:45	9:01	9:10	9:15	9:30	9:42	9:47	9:55	10:10
9:30	9:46	9:55	10:00	10:15	10:27	10:32	10:40	10:55
10:15	10:31	10:40	10:45	11:00	11:12	11:17	11:25	11:40
11:00	11:16	11:25	11:30	11:45	11:57	12:02	12:10	12:25
11:45	12:01	12:10	12:15	12:30	12:42	12:47	12:55	1:10
12:30	12:46	12:55	1:00	1:15	1:27	1:32	1:40	1:55
1:15	1:31	1:40	1:45	2:00	2:12	2:17	2:25	2:40
2:00	2:16	2:25	2:30	2:45	2:57	3:02	3:10	3:25
2:45	3:01	3:10	3:15	3:30	3:42	3:47	3:55	4:10
3:30	3:46	3:55	4:00	4:15	4:27	4:32	4:40	4:55
4:15	4:31	4:40	4:45	5:00	5:12	5:17	5:25	5:40
5:00	5:16	5:25	5:30	5:45	5:57	6:02	6:10	6:25
5:45	6:01	6:10	6:15	6:30	6:42	6:47	6:55	7:10
6:30	6:46	6:55	7:00	7:15	7:27	7:32	7:40	7:55
7:15	7:31	7:40	7:45	8:00	8:12	8:17	8:25	8:40
8:00	8:16	8:25	8:30	8:45	8:57	9:02	9:10	9:25
8:45	9:01	9:10	9:15	9:25	—	—	—	—

SATURDAY

1	2	3	4	5	4	3	2	1
7:00	7:16	7:25	7:30	7:45	7:57	8:02	8:10	8:25
7:45	8:01	8:10	8:15	8:30	8:42	8:47	8:55	9:10
8:30	8:46	8:55	9:00	9:15	9:27	9:32	9:40	9:55
9:15	9:31	9:40	9:45	10:00	10:12	10:17	10:25	10:40
10:00	10:16	10:25	10:30	10:45	10:57	11:02	11:10	11:25
10:45	11:01	11:10	11:15	11:30	11:42	11:47	11:55	12:10
11:30	11:46	11:55	12:00	12:15	12:27	12:32	12:40	12:55
12:15	12:31	12:40	12:45	1:00	1:12	1:17	1:25	1:40
1:00	1:16	1:25	1:30	1:45	1:57	2:02	2:10	2:25
1:45	2:01	2:10	2:15	2:30	2:42	2:47	2:55	3:10
2:30	2:46	2:55	3:00	3:15	3:27	3:32	3:40	3:55
3:15	3:31	3:40	3:45	4:00	4:12	4:17	4:25	4:40
4:00	4:16	4:25	4:30	4:45	4:57	5:02	5:10	5:25
4:45	5:01	5:10	5:15	5:30	5:42	5:47	5:55	6:10
5:30	5:46	5:55	6:00	6:15	6:27	6:32	6:40	6:55
6:15	6:31	6:40	6:45	7:00	7:12	7:17	7:25	7:40
7:00	7:16	7:25	7:30	7:45	7:57	8:02	8:10	8:25
7:45	8:01	8:10	8:15	8:25	—	—	—	—

35 DYER

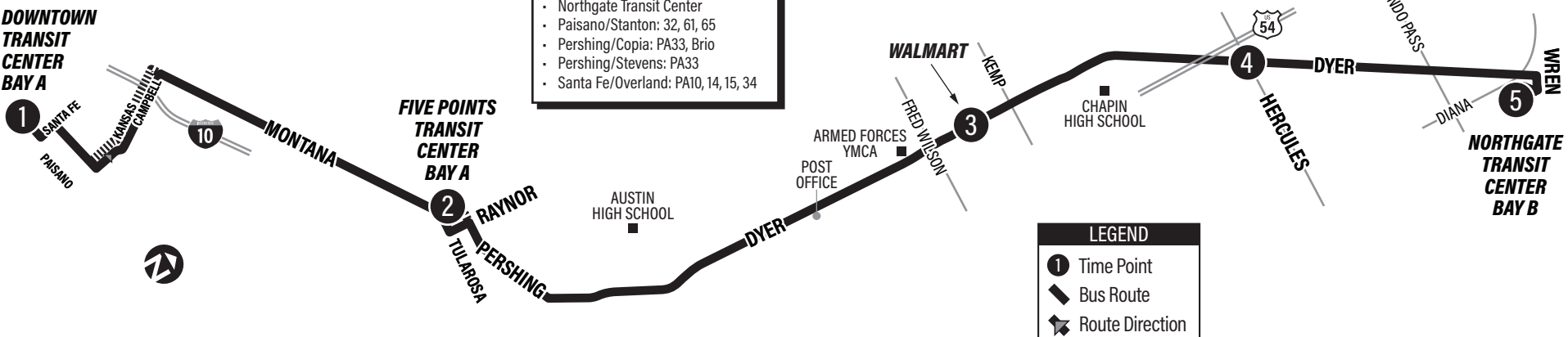
CONNECTING POINTS TO ROUTES

- Downtown Transit Center
- Dyer/Hondo Pass: PA41, Brio
- Dyer/Sheppard: 32, 34, Brio
- Five Points Transit Center
- Kansas/Main: 59
- Northgate Transit Center
- Paisano/Stanton: 32, 61, 65
- Pershing/Copia: PA33, Brio
- Pershing/Stevens: PA33
- Santa Fe/Overland: PA10, 14, 15, 34

DOWNTOWN TRANSIT CENTER ROUTES
2, 10, 14, 15, 32, 34, 35, 59, 61, 65, Brio, Streetcar, NM Gold

FIVE POINTS TRANSIT CENTER
25, 32, 33, 35, 50, 35, Brio

NORTHGATE TRANSIT CENTER
7, 35, PA41, PA43, PA44, PA46, Dyer Brio



LEGEND

- ① Time Point
- Bus Route
- ➔ Route Direction
- ▬ Inbound Only

MONDAY-FRIDAY

1	2	3	4	5	4	3	2	1
5:00	5:20	5:34	5:40	5:20	5:30	5:35	5:55	6:15
5:40	6:00	6:14	6:20	6:00	6:10	6:15	6:35	6:55
6:20	6:40	6:54	7:00	6:40	6:50	6:55	7:15	7:35
7:00	7:20	7:34	7:40	7:20	7:30	7:35	7:55	8:15
7:40	8:00	8:14	8:20	8:00	8:10	8:15	8:35	8:55
8:20	8:40	8:54	9:00	8:40	8:50	8:55	9:15	9:35
9:00	9:20	9:34	9:40	9:20	9:30	9:35	9:55	10:15
9:40	10:00	10:14	10:20	10:00	10:10	10:15	10:35	10:55
10:20	10:40	10:54	11:00	10:40	10:50	10:55	11:15	11:35
11:00	11:20	11:34	11:40	11:20	11:30	11:35	11:55	12:15
11:40	12:00	12:14	12:20	12:00	12:10	12:15	12:35	12:55
12:20	12:40	12:54	1:00	1:20	1:30	1:35	1:55	2:15
1:00	1:20	1:34	1:40	2:00	2:10	2:15	2:35	2:55
1:40	2:00	2:14	2:20	2:40	2:50	2:55	3:15	3:35
2:20	2:40	2:54	3:00	3:20	3:30	3:35	3:55	4:15
3:00	3:20	3:34	3:40	4:00	4:10	4:15	4:35	4:55
3:40	4:00	4:14	4:20	4:40	4:50	4:55	5:15	5:35
4:20	4:40	4:54	5:00	5:20	5:30	5:35	5:55	6:15
5:00	5:20	5:34	5:40	6:00	6:10	6:15	6:35	6:55
5:40	6:00	6:14	6:20	6:40	6:50	6:55	7:15	7:35
6:20	6:40	6:54	7:00	7:20	7:30	7:35	7:55	8:15
7:00	7:20	7:34	7:40	8:00	8:10	8:15	8:35	8:55
7:40	8:00	8:14	8:20	8:40	8:50	8:55	9:15	9:35
8:20	8:40	8:54	9:00	9:20	9:30	9:35	9:55	10:15
9:00	9:20	9:34	9:40	9:55	—	—	—	—

SATURDAY

1	2	3	4	5	4	3	2	1
6:00	6:20	6:34	6:40	6:00	6:10	6:15	6:35	6:55
7:00	7:20	7:34	7:40	7:00	7:10	7:15	7:35	7:55
8:00	8:20	8:34	8:40	8:00	8:10	8:15	8:35	8:55
9:00	9:20	9:34	9:40	9:00	9:10	9:15	9:35	9:55
10:00	10:20	10:34	10:40	10:00	10:10	10:15	10:35	10:55
11:00	11:20	11:34	11:40	11:00	11:10	11:15	11:35	11:55
12:00	12:20	12:34	12:40	12:00	12:10	12:15	12:35	12:55
1:00	1:20	1:34	1:40	2:00	2:10	2:15	2:35	2:55
2:00	2:20	2:34	2:40	3:00	3:10	3:15	3:35	3:55
3:00	3:20	3:34	3:40	4:00	4:10	4:15	4:35	4:55
4:00	4:20	4:34	4:40	5:00	5:10	5:15	5:35	5:55
5:00	5:20	5:34	5:40	6:00	6:10	6:15	6:35	6:55
6:00	6:20	6:34	6:40	7:00	7:10	7:15	7:35	7:55
7:00	7:20	7:34	7:40	8:00	8:10	8:15	8:35	8:55
8:00	8:20	8:34	8:40	8:55	—	—	—	—

PROJECT AMISTAD
41
ROUTE

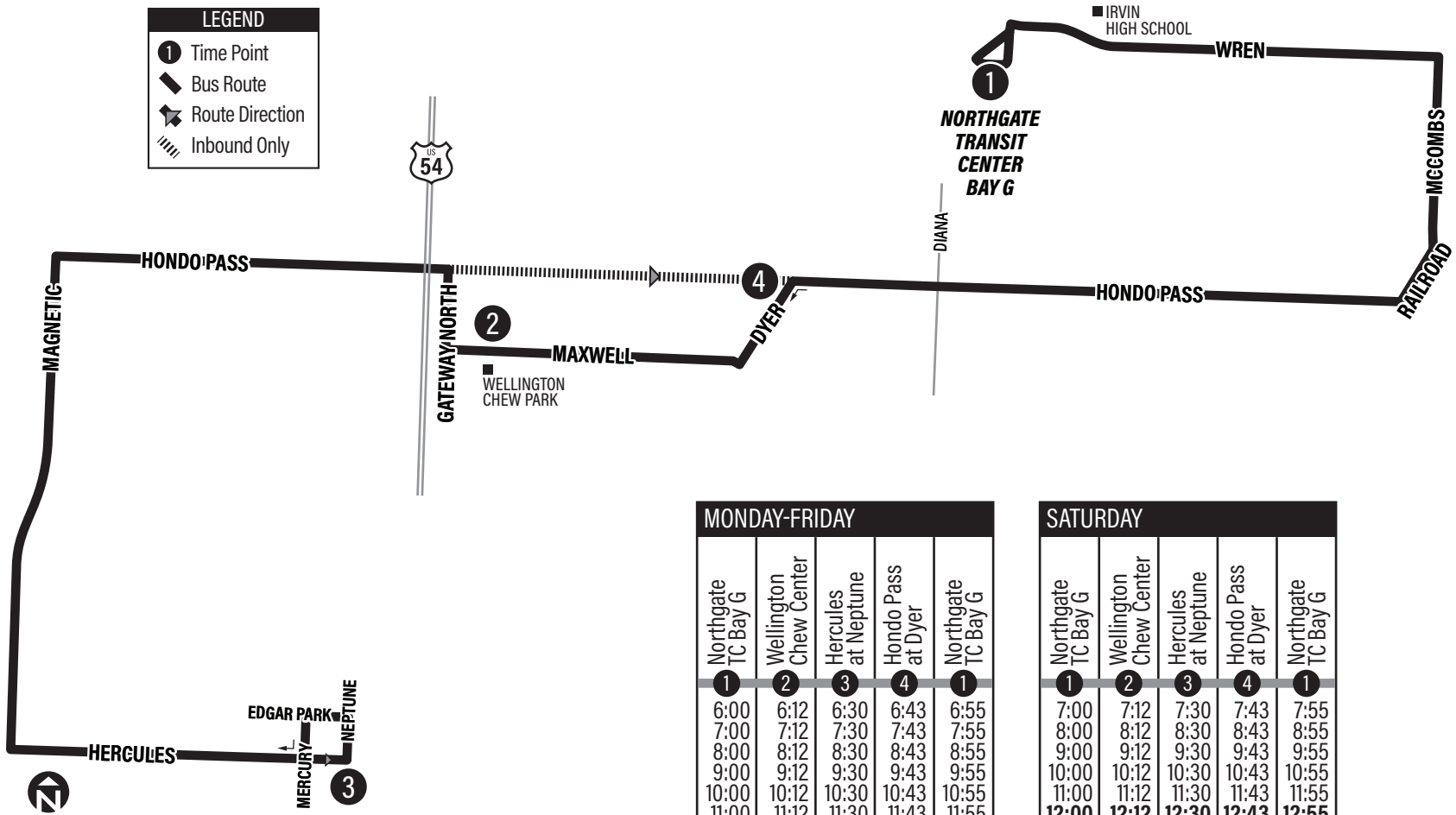
HONDO PASS

NORTHGATE TRANSIT CENTER
7, 35, PA41, PA43, PA44, PA46, Dyer Brio

CONNECTING POINTS TO ROUTES
• Dyer/Hondo Pass: 35, Brio
• Northgate Transit Center

LEGEND

- ① Time Point
- Bus Route
- ➔ Route Direction
- ⋯ Inbound Only



MONDAY-FRIDAY				
Northgate TC Bay G	Wellington Chew Center	Hercules at Neptune	Hondo Pass at Dyer	Northgate TC Bay G
①	②	③	④	①
6:00	6:12	6:30	6:43	6:55
7:00	7:12	7:30	7:43	7:55
8:00	8:12	8:30	8:43	8:55
9:00	9:12	9:30	9:43	9:55
10:00	10:12	10:30	10:43	10:55
11:00	11:12	11:30	11:43	11:55
12:00	12:12	12:30	12:43	12:55
1:00	1:12	1:30	1:43	1:55
2:00	2:12	2:30	2:43	2:55
3:00	3:12	3:30	3:43	3:55
4:00	4:12	4:30	4:43	4:55
5:00	5:12	5:30	5:43	5:55
6:00	6:12	6:30	6:43	6:55
7:00	7:12	7:30	7:43	7:55

SATURDAY				
Northgate TC Bay G	Wellington Chew Center	Hercules at Neptune	Hondo Pass at Dyer	Northgate TC Bay G
①	②	③	④	①
7:00	7:12	7:30	7:43	7:55
8:00	8:12	8:30	8:43	8:55
9:00	9:12	9:30	9:43	9:55
10:00	10:12	10:30	10:43	10:55
11:00	11:12	11:30	11:43	11:55
12:00	12:12	12:30	12:43	12:55
1:00	1:12	1:30	1:43	1:55
2:00	2:12	2:30	2:43	2:55
3:00	3:12	3:30	3:43	3:55
4:00	4:12	4:30	4:43	4:55
5:00	5:12	5:30	5:43	5:55
6:00	6:12	6:30	6:43	6:55

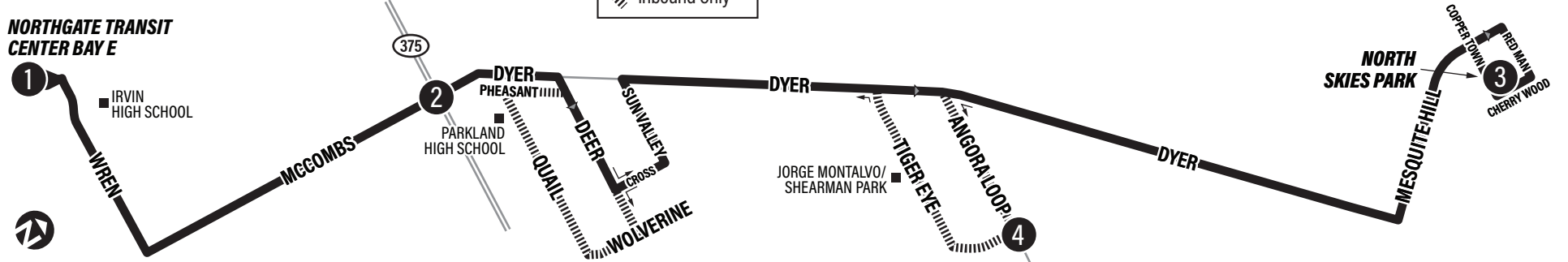
PROJECT AMISTAD
43
ROUTE

MONTALVO PARK

NORTHGATE TRANSIT CENTER
7, 35, PA41, PA43, PA44, PA46, Dyer Brio

LEGEND

- ① Time Point
- Bus Route
- ➔ Route Direction
- ⋯ Inbound Only



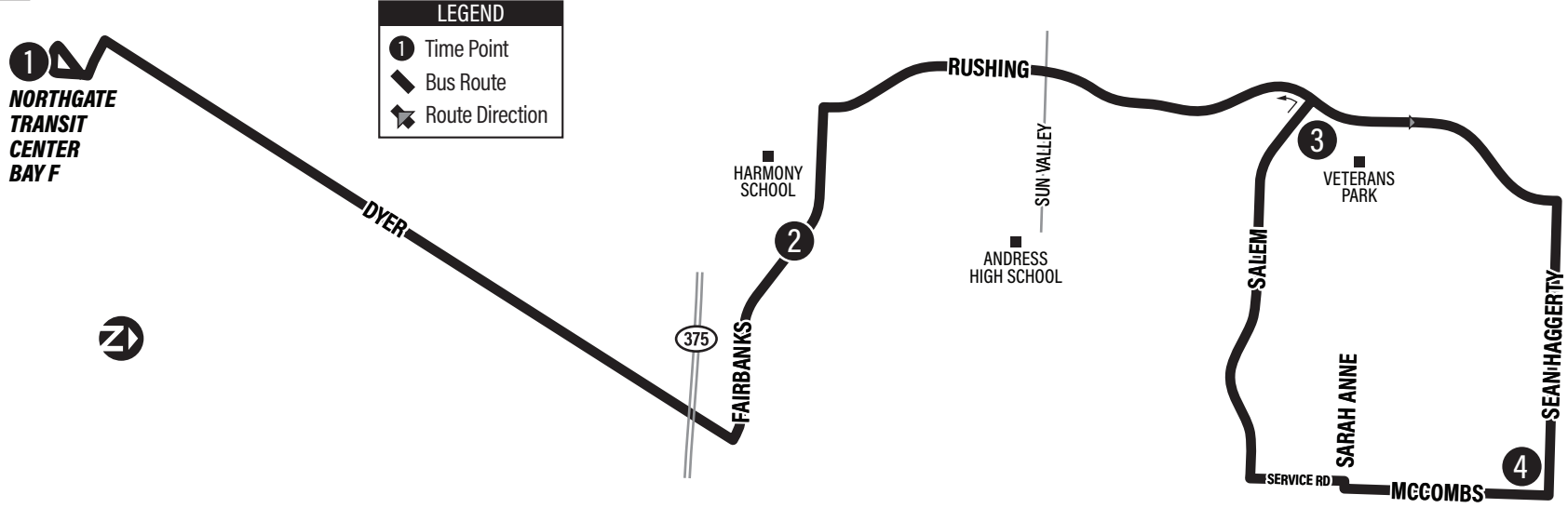
MONDAY-FRIDAY					
Northgate TC Bay E	McCombs at Transmountain	Copper Town at Zavi Lane	Angora Loop at Tiger Eye	McCombs at Transmountain	Northgate TC Bay E
①	②	③	④	②	①
4:30	4:40	5:15	5:25	5:45	5:55
5:15	5:25	6:00	6:10	6:30	6:40
6:00	6:10	6:45	6:55	7:15	7:25
6:45	6:55	7:30	7:40	8:00	8:10
7:30	7:40	8:15	8:25	8:45	8:55
8:15	8:25	9:00	9:10	9:30	9:40
9:00	9:10	9:45	9:55	10:15	10:25
9:45	9:55	10:30	10:40	11:00	11:10
10:30	10:40	11:15	11:25	11:45	11:55
11:15	11:25	12:00	12:10	12:30	12:40
12:00	12:10	12:45	12:55	1:15	1:25
12:45	12:55	1:30	1:40	2:00	2:10
1:30	1:40	2:15	2:25	2:45	2:55
2:15	2:25	3:00	3:10	3:30	3:40
3:00	3:10	3:45	3:55	4:15	4:25
3:45	3:55	4:30	4:40	5:00	5:10
4:30	4:40	5:15	5:25	5:45	5:55
5:15	5:25	6:00	6:10	6:30	6:40
6:00	6:10	6:45	6:55	7:15	7:25
6:45	6:55	7:30	7:40	8:00	8:10
7:30	7:40	8:15	8:25	8:45	8:55
8:15	8:25	9:00	9:10	9:30	9:40
9:00	9:10	9:45	9:55	10:15	10:25

SATURDAY					
Northgate TC Bay E	McCombs at Transmountain	Copper Town at Zavi Lane	Angora Loop at Tiger Eye	McCombs at Transmountain	Northgate TC Bay E
①	②	③	④	②	①
4:30	4:40	5:15	5:25	5:45	5:55
5:15	5:25	6:00	6:10	6:30	6:40
6:00	6:10	6:45	6:55	7:15	7:25
6:45	6:55	7:30	7:40	8:00	8:10
7:30	7:40	8:15	8:25	8:45	8:55
8:15	8:25	9:00	9:10	9:30	9:40
9:00	9:10	9:45	9:55	10:15	10:25
9:45	9:55	10:30	10:40	11:00	11:10
10:30	10:40	11:15	11:25	11:45	11:55
11:15	11:25	12:00	12:10	12:30	12:40
12:00	12:10	12:45	12:55	1:15	1:25
12:45	12:55	1:30	1:40	2:00	2:10
1:30	1:40	2:15	2:25	2:45	2:55
2:15	2:25	3:00	3:10	3:30	3:40
3:00	3:10	3:45	3:55	4:15	4:25
3:45	3:55	4:30	4:40	5:00	5:10
4:30	4:40	5:15	5:25	5:45	5:55
5:15	5:25	6:00	6:10	6:30	6:40
6:00	6:10	6:45	6:55	7:15	7:25
6:45	6:55	7:30	7:40	8:00	8:10
7:30	7:40	8:15	8:25	8:45	8:55

PROJECT AMISTAD
44
ROUTE

SUN VALLEY

NORTHGATE TRANSIT CENTER
7, 35, PA41, PA43, PA44, PA46, Dyer Brio



MONDAY-FRIDAY

1	2	3	4	2	1
-	-	-	5:15	5:25	5:40
5:45	5:55	6:02	6:15	6:25	6:40
6:45	6:55	7:02	7:15	7:25	7:40
7:45	7:55	8:02	8:15	8:25	8:40
8:45	8:55	9:02	9:15	9:25	9:40
9:45	9:55	10:02	10:15	10:25	10:40
10:45	10:55	11:02	11:15	11:25	11:40
11:45	11:55	12:02	12:15	12:25	12:40
12:45	12:55	1:02	1:15	1:25	1:40
1:45	1:55	2:02	2:15	2:25	2:40
2:45	2:55	3:02	3:15	3:25	3:40
3:45	3:55	4:02	4:15	4:25	4:40
4:45	4:55	5:02	5:15	5:25	5:40
5:45	5:55	6:02	6:15	6:25	6:40
6:45	6:55	7:02	7:15	7:25	7:40
7:45	7:55	8:02	8:15	8:25	8:40
8:45	8:55	9:02	9:15	9:25	9:40

SATURDAY

1	2	3	4	2	1
-	-	-	5:30	5:40	5:55
6:00	6:10	6:17	6:30	6:40	6:55
7:00	7:10	7:17	7:30	7:40	7:55
8:00	8:10	8:17	8:30	8:40	8:55
9:00	9:10	9:17	9:30	9:40	9:55
10:00	10:10	10:17	10:30	10:40	10:55
11:00	11:10	11:17	11:30	11:40	11:55
12:00	12:10	12:17	12:30	12:40	12:55
1:00	1:10	1:17	1:30	1:40	1:55
2:00	2:10	2:17	2:30	2:40	2:55
3:00	3:10	3:17	3:30	3:40	3:55
4:00	4:10	4:17	4:30	4:40	4:55
5:00	5:10	5:17	5:30	5:40	5:55
6:00	6:10	6:17	6:30	6:40	6:55
7:00	7:10	7:17	7:30	7:40	7:55
8:00	8:10	8:17	8:30	8:40	8:55

SUNDAY/HOLIDAY

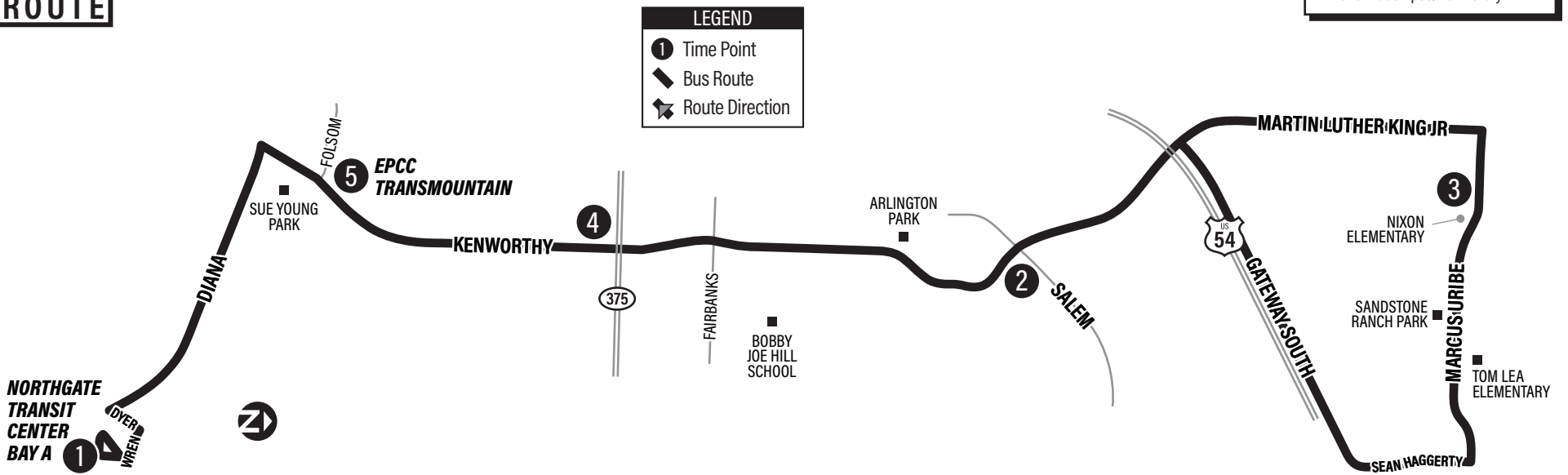
1	2	3	4	2	1
-	-	-	7:00	7:10	7:25
7:30	7:40	7:47	8:00	8:10	8:25
8:30	8:40	8:47	9:00	9:10	9:25
9:30	9:40	9:47	10:00	10:10	10:25
10:30	10:40	10:47	11:00	11:10	11:25
11:30	11:40	11:47	12:00	12:10	12:25
12:30	12:40	12:47	1:00	1:10	1:25
1:30	1:40	1:47	2:00	2:10	2:25
2:30	2:40	2:47	3:00	3:10	3:25
3:30	3:40	3:47	4:00	4:10	4:25
4:30	4:40	4:47	5:00	5:10	5:25
5:30	5:40	5:47	6:00	6:10	6:25
6:30	6:40	6:47	7:00	7:10	7:25

PROJECT AMISTAD
46
ROUTE

NORTH HILLS

NORTHGATE TRANSIT CENTER
7, 35, PA41, PA43, PA44, PA46, Dyer Brio

CONNECTING POINTS TO ROUTES
 • Diana/Stahala: 7
 • Kenworthy/Diana: 7
 • Northgate Transit Center
 • Trans-Mt Campus/Kenworthy: 7



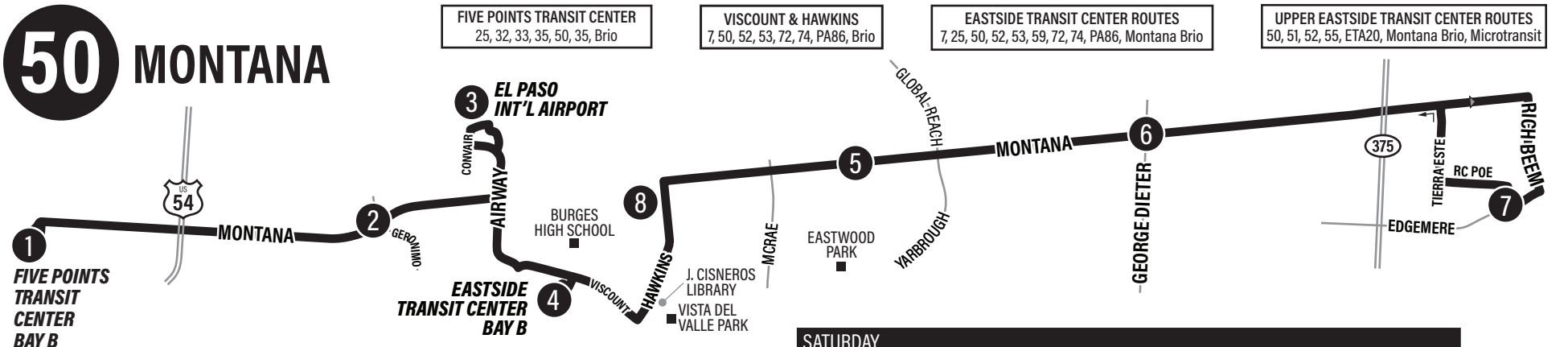
MONDAY-FRIDAY

1	2	3	4	5	1
-	-	5:00	5:15	5:17	5:25
5:30	5:45	6:00	6:15	6:17	6:25
6:30	6:45	7:00	7:15	7:17	7:25
7:30	7:45	8:00	8:15	8:17	8:25
8:30	8:45	9:00	9:15	9:17	9:25
9:30	9:45	10:00	10:15	10:17	10:25
10:30	10:45	11:00	11:15	11:17	11:25
11:30	11:45	12:00	12:15	12:17	12:25
12:30	12:45	1:00	1:15	1:17	1:25
1:30	1:45	2:00	2:15	2:17	2:25
2:30	2:45	3:00	3:15	3:17	3:25
3:30	3:45	4:00	4:15	4:17	4:25
4:30	4:45	5:00	5:15	5:17	5:25
5:30	5:45	6:00	6:15	6:17	6:25
6:30	6:45	7:00	7:15	7:17	7:25
7:30	7:45	8:00	8:15	8:17	8:25
8:30	8:45	9:00	9:15	9:17	9:25

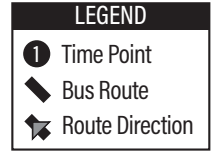
SATURDAY

1	2	3	4	5	1
6:00	6:15	6:30	6:45	6:47	6:55
7:00	7:15	7:30	7:45	7:47	7:55
8:00	8:15	8:30	8:45	8:47	8:55
9:00	9:15	9:30	9:45	9:47	9:55
10:00	10:15	10:30	10:45	10:47	10:55
11:00	11:15	11:30	11:45	11:47	11:55
12:00	12:15	12:30	12:45	12:47	12:55
1:00	1:15	1:30	1:45	1:47	1:55
2:00	2:15	2:30	2:45	2:47	2:55
3:00	3:15	3:30	3:45	3:47	3:55
4:00	4:15	4:30	4:45	4:47	4:55
5:00	5:15	5:30	5:45	5:47	5:55
6:00	6:15	6:30	6:45	6:47	6:55
7:00	7:15	7:30	7:45	7:47	7:55

50 MONTANA



- CONNECTING POINTS TO ROUTES**
- Airway/Edgemere: 7, 25
 - Eastside Transit Center
 - El Paso Airport: Brio
 - Five Points Transit Center
 - George Dieter Park&Ride: Brio
 - Lee Trevino Park&Ride: Brio
 - Montana/Copia: Brio
 - Montana/George Dieter: 69
 - Montana/Geronimo: Brio
 - Montana/Lorne: Brio
 - Upper Eastside Transit Center
 - Viscount/Catalpa: 7, 25, 59
 - Viscount/Hawkins



MONDAY-FRIDAY

Five Points TC Bay B	Montana at Geronimo	El Paso Airport	Eastside TC Bay B	Montana at Lorne	Montana at George Dieter	Upper East TC Bay C	Montana at George Dieter	Montana at Lorne	Hawkins at Mettler	Eastside TC Bay B	El Paso Airport	Montana at Geronimo	Five Points TC Bay B
5:00	5:12	5:18	5:26	5:37	5:42	5:00	5:10	5:16	5:21	5:28	5:36	5:42	5:55
6:00	6:12	6:18	6:26	6:37	6:42	6:00	6:10	6:16	6:21	6:28	6:36	6:42	6:55
7:00	7:12	7:18	7:26	7:37	7:42	7:00	7:10	7:16	7:21	7:28	7:36	7:42	7:55
8:00	8:12	8:18	8:26	8:37	8:42	8:00	8:10	8:16	8:21	8:28	8:36	8:42	8:55
9:00	9:12	9:18	9:26	9:37	9:42	9:00	9:10	9:16	9:21	9:28	9:36	9:42	9:55
10:00	10:12	10:18	10:26	10:37	10:42	10:00	10:10	10:16	10:21	10:28	10:36	10:42	10:55
11:00	11:12	11:18	11:26	11:37	11:42	11:00	11:10	11:16	11:21	11:28	11:36	11:42	11:55
12:00	12:12	12:18	12:26	12:37	12:42	12:00	12:10	12:16	12:21	12:28	12:36	12:42	12:55
1:00	1:12	1:18	1:26	1:37	1:42	1:00	1:10	1:16	1:21	1:28	1:36	1:42	1:55
2:00	2:12	2:18	2:26	2:37	2:42	2:00	2:10	2:16	2:21	2:28	2:36	2:42	2:55
3:00	3:12	3:18	3:26	3:37	3:42	3:00	3:10	3:16	3:21	3:28	3:36	3:42	3:55
4:00	4:12	4:18	4:26	4:37	4:42	4:00	4:10	4:16	4:21	4:28	4:36	4:42	4:55
5:00	5:12	5:18	5:26	5:37	5:42	5:00	5:10	5:16	5:21	5:28	5:36	5:42	5:55
6:00	6:12	6:18	6:26	6:37	6:42	6:00	6:10	6:16	6:21	6:28	6:36	6:42	6:55
7:00	7:12	7:18	7:26	7:37	7:42	7:00	7:10	7:16	7:21	7:28	7:36	7:42	7:55
8:00	8:12	8:18	8:26	8:37	8:42	8:00	8:10	8:16	8:21	8:28	8:36	8:42	8:55
9:00	9:12	9:18	9:26	9:37	9:42	9:00	9:10	9:16	9:21	9:28	9:36	9:42	9:55

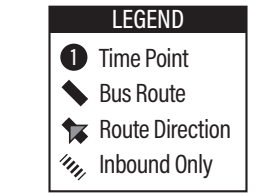
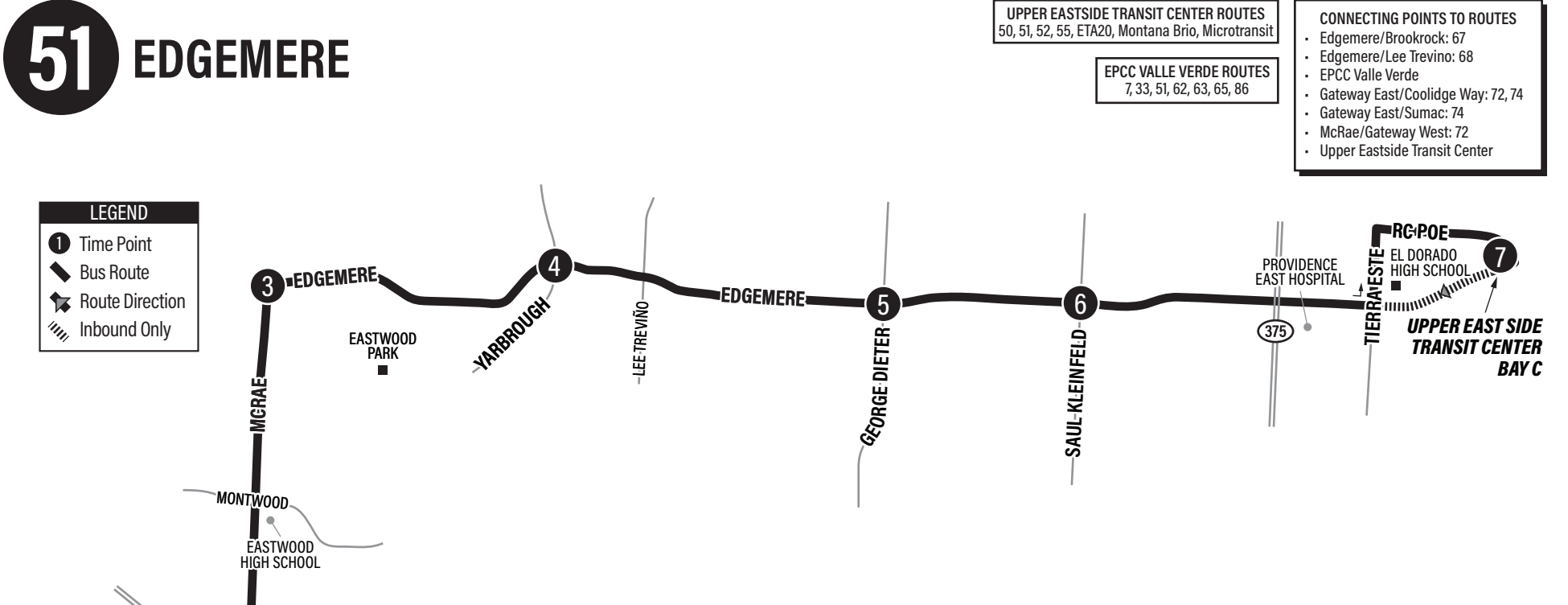
SATURDAY

Five Points TC Bay B	Montana at Geronimo	El Paso Airport	Eastside TC Bay B	Montana at Lorne	Montana at George Dieter	Upper East TC Bay C	Montana at George Dieter	Montana at Lorne	Hawkins at Mettler	Eastside TC Bay B	El Paso Airport	Montana at Geronimo	Five Points TC Bay B
6:00	6:12	6:18	6:26	6:37	6:42	6:00	6:10	6:16	6:21	6:28	6:36	6:42	6:55
7:00	7:12	7:18	7:26	7:37	7:42	7:00	7:10	7:16	7:21	7:28	7:36	7:42	7:55
8:00	8:12	8:18	8:26	8:37	8:42	8:00	8:10	8:16	8:21	8:28	8:36	8:42	8:55
9:00	9:12	9:18	9:26	9:37	9:42	9:00	9:10	9:16	9:21	9:28	9:36	9:42	9:55
10:00	10:12	10:18	10:26	10:37	10:42	10:00	10:10	10:16	10:21	10:28	10:36	10:42	10:55
11:00	11:12	11:18	11:26	11:37	11:42	11:00	11:10	11:16	11:21	11:28	11:36	11:42	11:55
12:00	12:12	12:18	12:26	12:37	12:42	12:00	12:10	12:16	12:21	12:28	12:36	12:42	12:55
1:00	1:12	1:18	1:26	1:37	1:42	1:00	1:10	1:16	1:21	1:28	1:36	1:42	1:55
2:00	2:12	2:18	2:26	2:37	2:42	2:00	2:10	2:16	2:21	2:28	2:36	2:42	2:55
3:00	3:12	3:18	3:26	3:37	3:42	3:00	3:10	3:16	3:21	3:28	3:36	3:42	3:55
4:00	4:12	4:18	4:26	4:37	4:42	4:00	4:10	4:16	4:21	4:28	4:36	4:42	4:55
5:00	5:12	5:18	5:26	5:37	5:42	5:00	5:10	5:16	5:21	5:28	5:36	5:42	5:55
6:00	6:12	6:18	6:26	6:37	6:42	6:00	6:10	6:16	6:21	6:28	6:36	6:42	6:55
7:00	7:12	7:18	7:26	7:37	7:42	7:00	7:10	7:16	7:21	7:28	7:36	7:42	7:55
8:00	8:12	8:18	8:26	8:37	8:42	8:00	8:10	8:16	8:21	8:28	8:36	8:42	8:55

SUNDAY/HOLIDAY

Five Points TC Bay B	Montana at Geronimo	El Paso Airport	Eastside TC Bay B	Montana at Lorne	Montana at George Dieter	Upper East TC Bay C	Montana at George Dieter	Montana at Lorne	Hawkins at Mettler	Eastside TC Bay B	El Paso Airport	Montana at Geronimo	Five Points TC Bay B
7:00	7:12	7:18	7:26	7:37	7:42	7:00	7:10	7:16	7:21	7:28	7:36	7:42	7:55
8:00	8:12	8:18	8:26	8:37	8:42	8:00	8:10	8:16	8:21	8:28	8:36	8:42	8:55
9:00	9:12	9:18	9:26	9:37	9:42	9:00	9:10	9:16	9:21	9:28	9:36	9:42	9:55
10:00	10:12	10:18	10:26	10:37	10:42	10:00	10:10	10:16	10:21	10:28	10:36	10:42	10:55
11:00	11:12	11:18	11:26	11:37	11:42	11:00	11:10	11:16	11:21	11:28	11:36	11:42	11:55
12:00	12:12	12:18	12:26	12:37	12:42	12:00	12:10	12:16	12:21	12:28	12:36	12:42	12:55
1:00	1:12	1:18	1:26	1:37	1:42	1:00	1:10	1:16	1:21	1:28	1:36	1:42	1:55
2:00	2:12	2:18	2:26	2:37	2:42	2:00	2:10	2:16	2:21	2:28	2:36	2:42	2:55
3:00	3:12	3:18	3:26	3:37	3:42	3:00	3:10	3:16	3:21	3:28	3:36	3:42	3:55
4:00	4:12	4:18	4:26	4:37	4:42	4:00	4:10	4:16	4:21	4:28	4:36	4:42	4:55
5:00	5:12	5:18	5:26	5:37	5:42	5:00	5:10	5:16	5:21	5:28	5:36	5:42	5:55
6:00	6:12	6:18	6:26	6:37	6:42	6:00	6:10	6:16	6:21	6:28	6:36	6:42	6:55
7:00	7:12	7:18	7:26	7:37	7:42	7:00	7:10	7:16	7:21	7:28	7:36	7:42	7:55

51 EDGEMERE



- CONNECTING POINTS TO ROUTES**
- Edgemere/Brookrock: 67
 - Edgemere/Lee Trevino: 68
 - EPCC Valle Verde
 - Gateway East/Coolidge Way: 72, 74
 - Gateway East/Sumac: 74
 - McRae/Gateway West: 72
 - Upper Eastside Transit Center

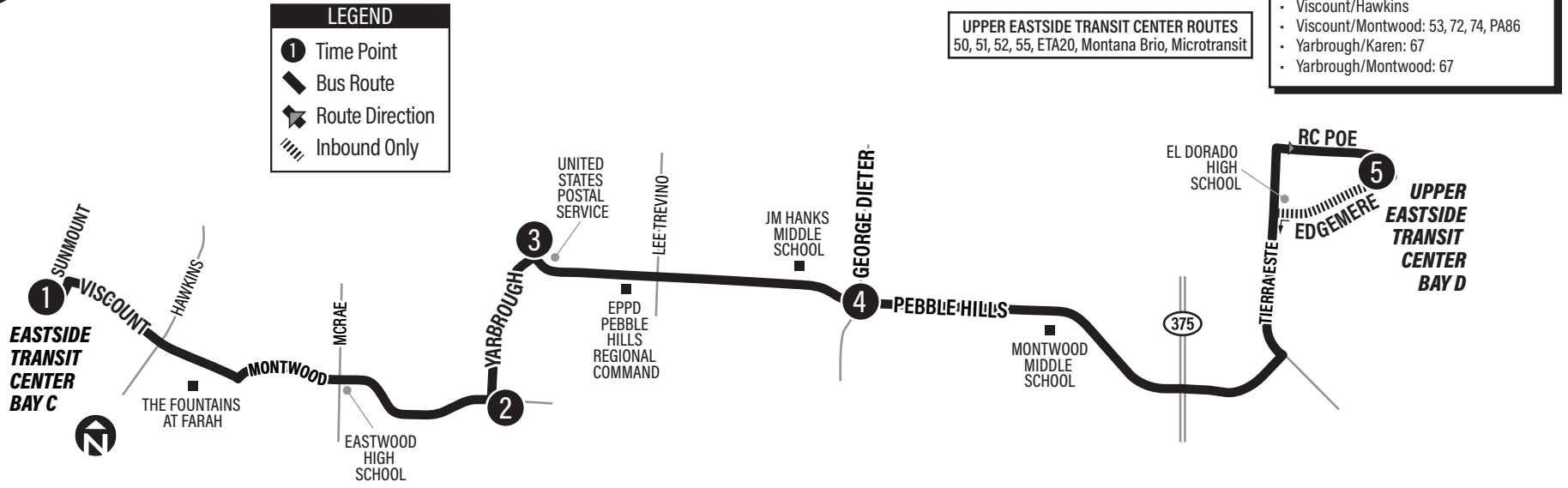
MONDAY-FRIDAY

EPCC Valle Verde Bay 1	McRae at Gateway West	McRae at Edgemere	Edgemere at Yarbrough	Edgemere at George Dieter	Edgemere at Saul Kleinfeld	Upper East TC Bay C	Edgemere at Saul Kleinfeld	Edgemere at George Dieter	Edgemere at Yarbrough	McRae at Edgemere	EPCC Valle Verde Bay 1
6:00	6:08	6:17	6:22	6:31	6:35	6:00	6:10	6:17	6:27	6:33	6:45
6:50	6:58	7:07	7:12	7:21	7:25	6:50	7:00	7:07	7:17	7:23	7:35
7:40	7:48	7:57	8:02	8:11	8:15	7:40	7:50	7:57	8:07	8:13	8:25
8:30	8:38	8:47	8:52	9:01	9:05	8:30	8:40	8:47	8:57	9:03	9:15
9:20	9:28	9:37	9:42	9:51	9:55	9:20	9:30	9:37	9:47	9:53	10:05
10:10	10:18	10:27	10:32	10:41	10:45	10:10	10:20	10:27	10:37	10:43	10:55
11:00	11:08	11:17	11:22	11:31	11:35	11:00	11:10	11:17	11:27	11:33	11:45
11:50	11:58	12:07	12:12	12:21	12:25	11:50	12:00	12:07	12:17	12:23	12:35
12:40	12:48	12:57	1:02	1:11	1:15	1:30	1:40	1:47	1:57	2:03	2:15
1:30	1:38	1:47	1:52	2:01	2:05	2:20	2:30	2:37	2:47	2:53	3:05
2:20	2:28	2:37	2:42	2:51	2:55	3:10	3:20	3:27	3:37	3:43	3:55
3:10	3:18	3:27	3:32	3:41	3:45	4:00	4:10	4:17	4:27	4:33	4:45
4:00	4:08	4:17	4:22	4:31	4:35	4:50	5:00	5:07	5:17	5:23	5:35
4:50	4:58	5:07	5:12	5:21	5:25	5:40	5:50	5:57	6:07	6:13	6:25
5:40	5:48	5:57	6:02	6:11	6:15	6:30	6:40	6:47	6:57	7:03	7:15
6:30	6:38	6:47	6:52	7:01	7:05	7:20	7:30	7:37	7:47	7:53	8:05
7:20	7:28	7:37	7:42	7:51	7:55	8:10	8:20	8:27	8:37	8:43	8:55
8:10	8:18	8:27	8:32	8:41	8:45	9:00	9:10	9:17	9:27	9:33	9:45
9:00	9:08	9:17	9:22	9:31	9:35	9:45	—	—	—	—	—

SATURDAY

EPCC Valle Verde Bay 1	McRae at Gateway West	McRae at Edgemere	Edgemere at Yarbrough	Edgemere at George Dieter	Edgemere at Saul Kleinfeld	Upper East TC Bay C	Edgemere at Saul Kleinfeld	Edgemere at George Dieter	Edgemere at Yarbrough	McRae at Edgemere	EPCC Valle Verde Bay 1
6:00	6:08	6:17	6:22	6:31	6:35	6:00	6:10	6:17	6:27	6:33	6:45
6:50	6:58	7:07	7:12	7:21	7:25	6:50	7:00	7:07	7:17	7:23	7:35
7:40	7:48	7:57	8:02	8:11	8:15	7:40	7:50	7:57	8:07	8:13	8:25
8:30	8:38	8:47	8:52	9:01	9:05	8:30	8:40	8:47	8:57	9:03	9:15
9:20	9:28	9:37	9:42	9:51	9:55	9:20	9:30	9:37	9:47	9:53	10:05
10:10	10:18	10:27	10:32	10:41	10:45	10:10	10:20	10:27	10:37	10:43	10:55
11:00	11:08	11:17	11:22	11:31	11:35	11:00	11:10	11:17	11:27	11:33	11:45
11:50	11:58	12:07	12:12	12:21	12:25	11:50	12:00	12:07	12:17	12:23	12:35
12:40	12:48	12:57	1:02	1:11	1:15	1:30	1:40	1:47	1:57	2:03	2:15
1:30	1:38	1:47	1:52	2:01	2:05	2:20	2:30	2:37	2:47	2:53	3:05
2:20	2:28	2:37	2:42	2:51	2:55	3:10	3:20	3:27	3:37	3:43	3:55
3:10	3:18	3:27	3:32	3:41	3:45	4:00	4:10	4:17	4:27	4:33	4:45
4:00	4:08	4:17	4:22	4:31	4:35	4:50	5:00	5:07	5:17	5:23	5:35
4:50	4:58	5:07	5:12	5:21	5:25	5:40	5:50	5:57	6:07	6:13	6:25
5:40	5:48	5:57	6:02	6:11	6:15	6:30	6:40	6:47	6:57	7:03	7:15
6:30											

52 PEBBLE HILLS



- EASTSIDE TRANSIT CENTER ROUTES**
7, 25, 50, 52, 53, 59, 72, 74, PA86, Montana Brio
- VISCOUNT & HAWKINS**
7, 50, 52, 53, 72, 74, PA86, Brio
- UPPER EASTSIDE TRANSIT CENTER ROUTES**
50, 51, 52, 55, ETA20, Montana Brio, Microtransit

- CONNECTING POINTS TO ROUTES**
- Eastside Transit Center
 - Montwood/McRae: 53
 - Montwood/Wedgewood: 53
 - Upper Eastside Transit Center
 - Viscount/Hawkins
 - Viscount/Montwood: 53, 72, 74, PA86
 - Yarbrough/Karen: 67
 - Yarbrough/Montwood: 67

LEGEND

- ① Time Point
- Bus Route
- ➔ Route Direction
- ▨ Inbound Only

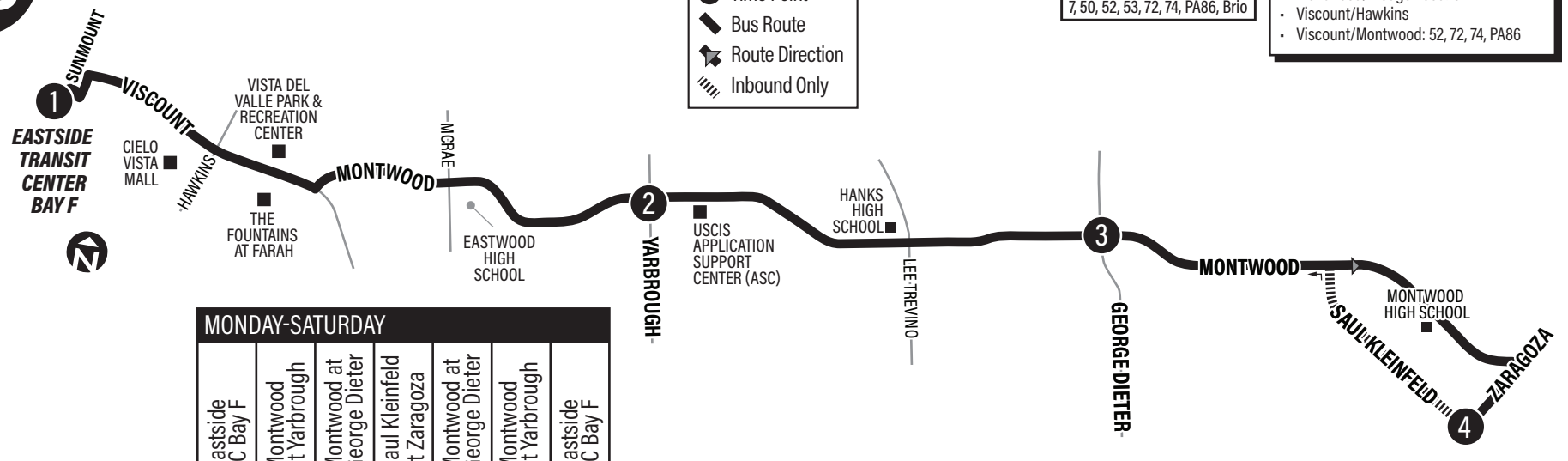
MONDAY-FRIDAY

Eastside TC Bay C	Yarbrough at Montwood	Pebble Hills at Yarbrough	Pebble Hills at George Dieter	Upper East TC Bay D	Pebble Hills at George Dieter	Yarbrough at Karen	Eastside TC Bay C
①	②	③	④	⑤	④	②	①
—	—	—	—	6:00	6:18	6:28	6:45
6:00	6:15	6:20	6:30	6:50	7:08	7:18	7:35
6:50	7:05	7:10	7:20	7:40	7:58	8:08	8:25
7:40	7:55	8:00	8:10	8:30	8:48	8:58	9:15
8:30	8:45	8:50	9:00	9:20	9:38	9:48	10:05
9:20	9:35	9:40	9:50	10:10	10:28	10:38	10:55
10:10	10:25	10:30	10:40	11:00	11:18	11:28	11:45
11:00	11:15	11:20	11:30	11:50	12:08	12:18	12:35
11:50	12:05	12:10	12:20	12:40	12:58	1:08	1:25
12:40	12:55	1:00	1:10	1:30	1:48	1:58	2:15
1:30	1:45	1:50	2:00	2:20	2:38	2:48	3:05
2:20	2:35	2:40	2:50	3:10	3:28	3:38	3:55
3:10	3:25	3:30	3:40	4:00	4:18	4:28	4:45
4:00	4:15	4:20	4:30	4:50	5:08	5:18	5:35
4:50	5:05	5:10	5:20	5:40	5:58	6:08	6:25
5:40	5:55	6:00	6:10	6:30	6:48	6:58	7:15
6:30	6:45	6:50	7:00	7:20	7:38	7:48	8:05
7:20	7:35	7:40	7:50	8:10	8:28	8:38	8:55
8:10	8:25	8:30	8:40	9:00	9:18	9:28	9:45
9:00	9:15	9:20	9:30	9:45	—	—	—

SATURDAY

Eastside TC Bay C	Yarbrough at Montwood	Pebble Hills at Yarbrough	Pebble Hills at George Dieter	Upper East TC Bay D	Pebble Hills at George Dieter	Yarbrough at Karen	Eastside TC Bay C
①	②	③	④	⑤	④	②	①
—	—	—	—	6:00	6:18	6:28	6:45
6:00	6:15	6:20	6:30	6:50	7:08	7:18	7:35
6:50	7:05	7:10	7:20	7:40	7:58	8:08	8:25
7:40	7:55	8:00	8:10	8:30	8:48	8:58	9:15
8:30	8:45	8:50	9:00	9:20	9:38	9:48	10:05
9:20	9:35	9:40	9:50	10:10	10:28	10:38	10:55
10:10	10:25	10:30	10:40	11:00	11:18	11:28	11:45
11:00	11:15	11:20	11:30	11:50	12:08	12:18	12:35
11:50	12:05	12:10	12:20	12:40	12:58	1:08	1:25
12:40	12:55	1:00	1:10	1:30	1:48	1:58	2:15
1:30	1:45	1:50	2:00	2:20	2:38	2:48	3:05
2:20	2:35	2:40	2:50	3:10	3:28	3:38	3:55
3:10	3:25	3:30	3:40	4:00	4:18	4:28	4:45
4:00	4:15	4:20	4:30	4:50	5:08	5:18	5:35
4:50	5:05	5:10	5:20	5:40	5:58	6:08	6:25
5:40	5:55	6:00	6:10	6:30	6:48	6:58	7:15
6:30	6:45	6:50	7:00	7:20	7:38	7:48	8:05
7:20	7:35	7:40	7:50	8:10	8:28	8:38	8:55
8:10	8:25	8:30	8:40	8:55	—	—	—

53 MONTWOOD



- EASTSIDE TRANSIT CENTER ROUTES**
7, 25, 50, 52, 53, 59, 72, 74, PA86, Montana Brio
- VISCOUNT & HAWKINS**
7, 50, 52, 53, 72, 74, PA86, Brio

- CONNECTING POINTS TO ROUTES**
- Eastside Transit Center
 - Montwood/McRae: 52
 - Montwood/Wedgewood: 52
 - Viscount/Hawkins
 - Viscount/Montwood: 52, 72, 74, PA86

LEGEND

- ① Time Point
- Bus Route
- ➔ Route Direction
- ▨ Inbound Only

MONDAY-SATURDAY

Eastside TC Bay F	Montwood at Yarbrough	Montwood at George Dieter	Saul Kleinfeld at Zaragoza	Montwood at George Dieter	Montwood at Yarbrough	Eastside TC Bay F
①	②	③	④	③	②	①
5:30	5:45	5:55	6:15	6:30	6:40	6:55
6:00	6:15	6:25	6:45	7:00	7:10	7:25
6:30	6:45	6:55	7:15	7:30	7:40	7:55
7:00	7:15	7:25	7:45	8:00	8:10	8:25
7:30	7:45	7:55	8:15	8:30	8:40	8:55
8:00	8:15	8:25	8:45	9:00	9:10	9:25
8:30	8:45	8:55	9:15	9:30	9:40	9:55
9:00	9:15	9:25	9:45	10:00	10:10	10:25
9:30	9:45	9:55	10:15	10:30	10:40	10:55
10:00	10:15	10:25	10:45	11:00	11:10	11:25
10:30	10:45	10:55	11:15	11:30	11:40	11:55
11:00	11:15	11:25	11:45	12:00	12:10	12:25
11:30	11:45	11:55	12:15	12:30	12:40	12:55
12:00	12:15	12:25	12:45	1:00	1:10	1:25
12:30	12:45	12:55	1:15	1:30	1:40	1:55
1:00	1:15	1:25	1:45	2:00	2:10	2:25
1:30	1:45	1:55	2:15	2:30	2:40	2:55
2:00	2:15	2:25	2:45	3:00	3:10	3:25
2:30	2:45	2:55	3:15	3:30	3:40	3:55
3:00	3:15	3:25	3:45	4:00	4:10	4:25
3:30	3:45	3:55	4:15	4:30	4:40	4:55
4:00	4:15	4:25	4:45	5:00	5:10	5:25
4:30	4:45	4:55	5:15	5:30	5:40	5:55
5:00	5:15	5:25	5:45	6:00	6:10	6:25
5:30	5:45	5:55	6:15	6:30	6:40	6:55
6:00	6:15	6:25	6:45	7:00	7:10	7:25
6:30	6:45	6:55	7:15	7:30	7:40	7:55
7:00	7:15	7:25	7:45	8:00	8:10	8:25
7:30	7:45	7:55	8:15	8:30	8:40	8:55
8:00	8:15	8:25	8:45	9:00	9:10	9:25
8:30	8:45	8:55	9:15	9:30	9:40	9:55

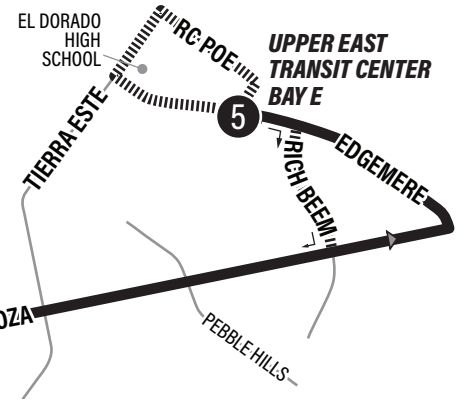
SUNDAY/HOLIDAY

Eastside TC Bay F	Montwood at Yarbrough	Montwood at George Dieter	Saul Kleinfeld at Zaragoza	Montwood at George Dieter	Montwood at Yarbrough	Eastside TC Bay F
①	②	③	④	③	②	①
7:00	7:15	7:25	7:45	8:00	8:10	8:25
7:45	8:00	8:10	8:30	8:45	8:55	9:10
8:30	8:45	8:55	9:15	9:30	9:40	9:55
9:15	9:30	9:40	10:00	10:15	10:25	10:40
10:00	10:15	10:25	10:45	11:00	11:10	11:25
10:45	11:00	11:10	11:30	11:45	11:55	12:10
11:30	11:45	11:55	12:15	12:30	12:40	12:55
12:15	12:30	12:40	1:00	1:15	1:25	1:40
1:00	1:15	1:25	1:45	2:00	2:10	2:25
1:45	2:00	2:10	2:30	2:45	2:55	3:10
2:30	2:45	2:55	3:15	3:30	3:40	3:55
3:15	3:30	3:40	4:00	4:15	4:25	4:40
4:00	4:15	4:25	4:45	5:00	5:10	5:25
4:45	5:00	5:10	5:30	5:45	5:55	6:10
5:30	5:45	5:55	6:15	6:30	6:40	6:55
6:15	6:30	6:40	7:00	7:15	7:25	7:40
7:00	7:15	7:25	7:45	8:00	8:10	8:25

55 ZARAGOZA

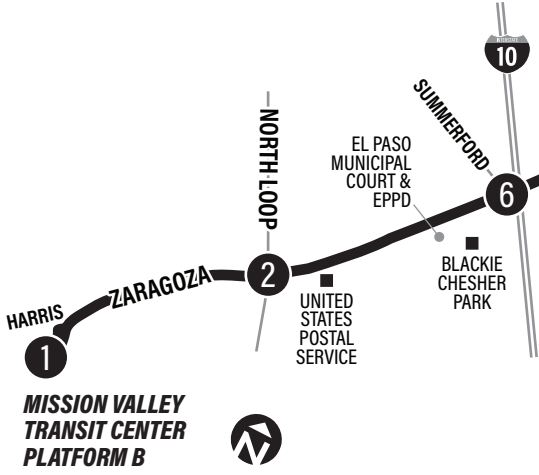
MISSION VALLEY TRANSIT CENTER ROUTES
55, 60, 61, 63, 67, 68, 69, PA86, 89
ETA30, ETA31, ETA40, ETA50, Alameda Brio

UPPER EASTSIDE TRANSIT CENTER ROUTES
50, 51, 52, 55, ETA20, Montana Brio, Microtransit



LEGEND

- ① Time Point
- ▬ Bus Route
- ➔ Route Direction
- ▬▬ Inbound Only

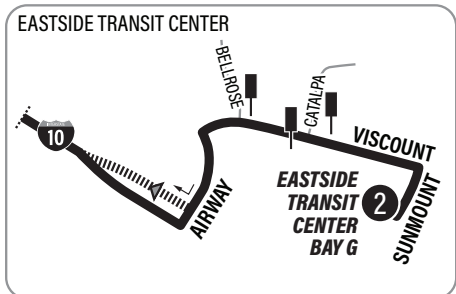


- CONNECTING POINTS TO ROUTES**
- Mission Valley Transit Center
 - Upper Eastside Transit Center
 - Zaragoza/Esther Lama: 69
 - Zaragoza/North Loop: 69
 - Zaragoza/Patrol: 63, 69
 - Zaragoza/Rabe: 68, 69, PA86

MONDAY-SATURDAY									
Mission Valley TC Platform B	Zaragoza at North Loop	Zaragoza at Pellicano	Montwood at Desert Sun	Upper East TC Bay E	Montwood at Sun Fire	Zaragoza at Summerford	Zaragoza at North Loop	Mission Valley TC Platform B	
5:00	5:07	5:17	5:25	5:45	6:00	6:13	6:18	6:25	
5:45	5:52	6:02	6:10	6:30	6:45	6:58	7:03	7:10	
6:30	6:37	6:47	6:55	7:15	7:30	7:43	7:48	7:55	
7:15	7:22	7:32	7:40	8:00	8:15	8:28	8:33	8:40	
8:00	8:07	8:17	8:25	8:45	9:00	9:13	9:18	9:25	
8:45	8:52	9:02	9:10	9:30	9:45	9:58	10:03	10:10	
9:30	9:37	9:47	9:55	10:15	10:30	10:43	10:48	10:55	
10:15	10:22	10:32	10:40	11:00	11:15	11:28	11:33	11:40	
11:00	11:07	11:17	11:25	11:45	12:00	12:13	12:18	12:25	
11:45	11:52	12:02	12:10	12:30	12:45	12:58	1:03	1:10	
12:30	12:37	12:47	12:55	1:15	1:30	1:43	1:48	1:55	
1:15	1:22	1:32	1:40	2:00	2:15	2:28	2:33	2:40	
2:00	2:07	2:17	2:25	2:45	3:00	3:13	3:18	3:25	
2:45	2:52	3:02	3:10	3:30	3:45	3:58	4:03	4:10	
3:30	3:37	3:47	3:55	4:15	4:30	4:43	4:48	4:55	
4:15	4:22	4:32	4:40	5:00	5:15	5:28	5:33	5:40	
5:00	5:07	5:17	5:25	5:45	6:00	6:13	6:18	6:25	
5:45	5:52	6:02	6:10	6:30	6:45	6:58	7:03	7:10	
6:30	6:37	6:47	6:55	7:15	7:30	7:43	7:48	7:55	
7:15	7:22	7:32	7:40	8:00	8:15	8:28	8:33	8:40	
8:00	8:07	8:17	8:25	8:45	9:00	9:13	9:18	9:25	

59 EASTSIDE CONNECTOR

- SERVICE ONLY TO THESE STOPS**
SERVICIO A LAS SIGUIENTES PARADAS ÚNICAMENTE
- Downtown Transit Center
 - City Hall
 - Viscount & Catalpa
 - Eastside Transit Center
 - Viscount & Bellrose
 - Kansas & Main
 - Kansas & San Antonio



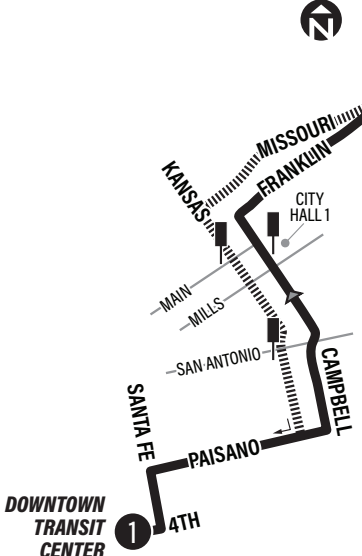
LEGEND

- ① Time Point
- ▬ Bus Route
- ➔ Route Direction
- ▬▬ Inbound Only
- ⊥ Designated Stop

- CONNECTING POINTS TO ROUTES**
- Downtown Transit Center
 - Eastside Transit Center
 - Kansas/San Antonio: 61
 - Kansas/Main: 35
 - Viscount/Catalpa: 7, 25, 50

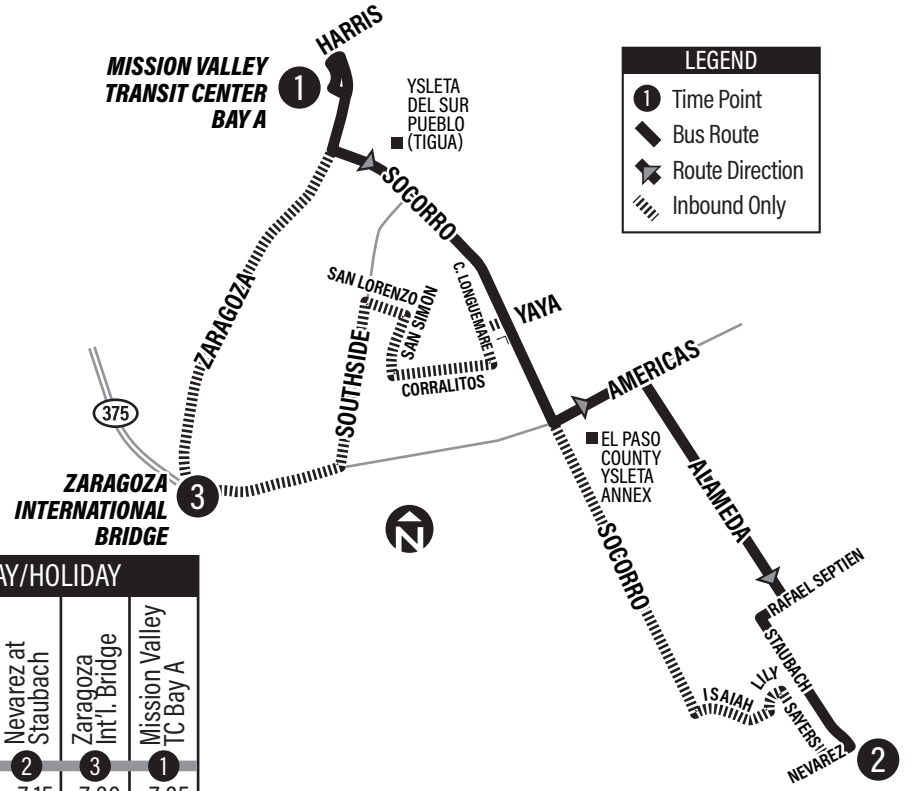
- DOWNTOWN TRANSIT CENTER ROUTES**
2, 10, 14, 15, 32, 34, 35, 59, 61, 65, Brio, Streetcar, NM Gold

- EASTSIDE TRANSIT CENTER ROUTES**
7, 25, 50, 52, 53, 59, 72, 74, PA86, Montana Brio



MONDAY-FRIDAY						SATURDAY						SUNDAY-HOLIDAY					
Downtown TC Bay H	Eastside TC Bay G	Downtown TC Bay H	Downtown TC Bay H	Eastside TC Bay G	Downtown TC Bay H	Downtown TC Bay H	Eastside TC Bay G	Downtown TC Bay H	Downtown TC Bay H	Eastside TC Bay G	Downtown TC Bay H	Downtown TC Bay H	Eastside TC Bay G	Downtown TC Bay H	Downtown TC Bay H	Eastside TC Bay G	Downtown TC Bay H
—	4:30	4:53	9:45	10:15	10:38	3:30	4:00	4:23	—	5:00	5:23	9:45	10:15	10:38	7:00	7:30	7:55
—	4:45	5:08	10:00	10:30	10:53	3:45	4:15	4:38	—	5:15	5:38	10:00	10:30	10:53	7:30	8:00	8:25
—	5:00	5:23	10:15	10:45	11:08	4:00	4:30	4:53	5:00	5:30	5:53	10:15	10:45	11:08	8:00	8:30	8:55
—	5:15	5:38	10:30	11:00	11:23	4:15	4:45	5:08	5:15	5:45	6:08	10:30	11:00	11:23	8:30	9:00	9:25
5:00	5:30	5:53	10:45	11:15	11:38	4:30	5:00	5:23	5:30	6:00	6:23	10:45	11:15	11:38	9:00	9:30	9:55
5:15	5:45	6:08	11:00	11:30	11:53	4:45	5:15	5:38	5:45	6:15	6:38	11:00	11:30	11:53	9:30	10:00	10:25
5:30	6:00	6:23	11:15	11:45	12:08	5:00	5:30	5:53	6:00	6:30	6:53	11:15	11:45	12:08	10:00	10:30	10:55
5:45	6:15	6:38	11:30	12:00	12:23	5:15	5:45	6:08	6:15	6:45	7:08	11:30	12:00	12:23	10:30	11:00	11:25
6:00	6:30	6:53	11:45	12:15	12:38	5:30	6:00	6:23	6:30	7:00	7:23	11:45	12:15	12:38	11:00	11:30	11:55
6:15	6:45	7:08	12:00	12:30	12:53	5:45	6:15	6:38	6:45	7:15	7:38	12:00	12:30	12:53	11:30	12:00	12:25
6:30	7:00	7:23	12:15	12:45	1:08	6:00	6:30	6:53	7:00	7:30	7:53	12:15	12:45	1:08	12:00	12:30	12:55
6:45	7:15	7:38	12:30	1:00	1:23	6:15	6:45	7:08	7:15	7:45	8:08	12:30	1:00	1:23	12:30	1:00	1:25
7:00	7:30	7:53	12:45	1:15	1:38	6:30	7:00	7:23	6:45	7:15	7:38	12:45	1:15	1:38	1:00	1:30	1:55
7:15	7:45	8:08	1:00	1:30	1:53	6:45	7:15	7:38	7:45	8:15	8:38	1:00	1:30	1:53	1:30	2:00	2:25
7:30	8:00	8:23	1:15	1:45	2:08	7:00	7:30	7:53	7:15	7:45	8:08	1:15	1:45	2:08	2:00	2:30	2:55
7:45	8:15	8:38	1:30	2:00	2:23	7:15	7:45	8:08	8:15	8:45	9:08	1:30	2:00	2:23	2:30	3:00	3:25
8:00	8:30	8:53	1:45	2:15	2:38	7:30	8:00	8:23	8:30	9:00	9:23	1:45	2:15	2:38	3:00	3:30	3:55
8:15	8:45	9:08	2:00	2:30	2:53	7:45	8:15	8:38	8:45	9:15	9:38	2:00	2:30	2:53	3:30	4:00	4:25
8:30	9:00	9:23	2:15	2:45	3:08	8:00	8:30	8:53	9:00	9:30	9:53	2:15	2:45	3:08	4:00	4:30	4:55
8:45	9:15	9:38	2:30	3:00	3:23	8:15	8:45	9:08	9:15	9:45	10:08	2:30	3:00	3:23	4:30	5:00	5:25
9:00	9:30	9:53	2:45	3:15	3:38	8:30	9:00	9:23	9:30	10:00	10:23	2:45	3:15	3:38	5:00	5:30	5:55
9:15	9:45	10:08	3:00	3:30	3:53	8:45	9:15	9:38	—	—	—	2:55	3:25	3:48	5:30	6:00	6:25
9:30	10:00	10:23	3:15	3:45	4:08	9:00	9:30	9:53	—	—	—	3:00	3:30	3:53	6:00	6:30	6:55
—	—	—	—	—	—	9:15	9:45	10:08	—	—	—	—	—	—	6:30	6:55	—

60 SOCORRO



LEGEND

- ① Time Point
- Bus Route
- ➔ Route Direction
- ||||| Inbound Only

MONDAY-FRIDAY			
Mission Valley TC Bay A	Nevarez at Staubach	Zaragoza Int'l. Bridge	Mission Valley TC Bay A
① 4:00	② 4:15	③ 4:30	① 4:35
4:20	4:35	4:50	4:55
4:40	4:55	5:10	5:15
5:00	5:15	5:30	5:35
5:20	5:35	5:50	5:55
5:40	5:55	6:10	6:15
6:00	6:15	6:30	6:35
6:20	6:35	6:50	6:55
6:40	6:55	7:10	7:15
7:00	7:15	7:30	7:35
7:20	7:35	7:50	7:55
7:40	7:55	8:10	8:15
8:00	8:15	8:30	8:35
8:20	8:35	8:50	8:55
8:40	8:55	9:10	9:15
9:00	9:15	9:30	9:35
9:20	9:35	9:50	9:55
9:40	9:55	10:10	10:15
10:00	10:15	10:30	10:35
10:20	10:35	10:50	10:55
10:40	10:55	11:10	11:15
11:00	11:15	11:30	11:35
11:20	11:35	11:50	11:55
11:40	11:55	12:10	12:15
12:00	12:15	12:30	12:35
12:20	12:35	12:50	12:55

SATURDAY			
Mission Valley TC Bay A	Nevarez at Staubach	Zaragoza Int'l. Bridge	Mission Valley TC Bay A
① 4:00	② 4:15	③ 4:30	① 4:35
4:40	4:55	5:10	5:15
5:20	5:35	5:50	5:55
6:00	6:15	6:30	6:35
6:40	6:55	7:10	7:15
7:20	7:35	7:50	7:55
8:00	8:15	8:30	8:35
8:40	8:55	9:10	9:15
9:20	9:35	9:50	9:55
10:00	10:15	10:30	10:35
10:40	10:55	11:10	11:15
11:20	11:35	11:50	11:55
12:00	12:15	12:30	12:35
12:40	12:55	1:10	1:15
1:20	1:35	1:50	1:55
2:00	2:15	2:30	2:35
2:40	2:55	3:10	3:15
3:20	3:35	3:50	3:55
4:00	4:15	4:30	4:35
4:40	4:55	5:10	5:15
5:20	5:35	5:50	5:55
6:00	6:15	6:30	6:35
6:40	6:55	7:10	7:15
7:20	7:35	7:50	7:55
8:00	8:15	8:30	8:35
8:40	8:55	9:10	9:15
9:20	9:35	9:50	9:55

SUNDAY/HOLIDAY			
Mission Valley TC Bay A	Nevarez at Staubach	Zaragoza Int'l. Bridge	Mission Valley TC Bay A
① 7:00	② 7:15	③ 7:30	① 7:35
7:40	7:55	8:10	8:15
8:20	8:35	8:50	8:55
9:00	9:15	9:30	9:35
9:40	9:55	10:10	10:15
10:20	10:35	10:50	10:55
11:00	11:15	11:30	11:35
11:40	11:55	12:10	12:15
12:20	12:35	12:50	12:55
1:00	1:15	1:30	1:35
1:40	1:55	2:10	2:15
2:20	2:35	2:50	2:55
3:00	3:15	3:30	3:35
3:40	3:55	4:10	4:15
4:20	4:35	4:50	4:55
5:00	5:15	5:30	5:35
5:40	5:55	6:10	6:15
6:20	6:35	6:50	6:55

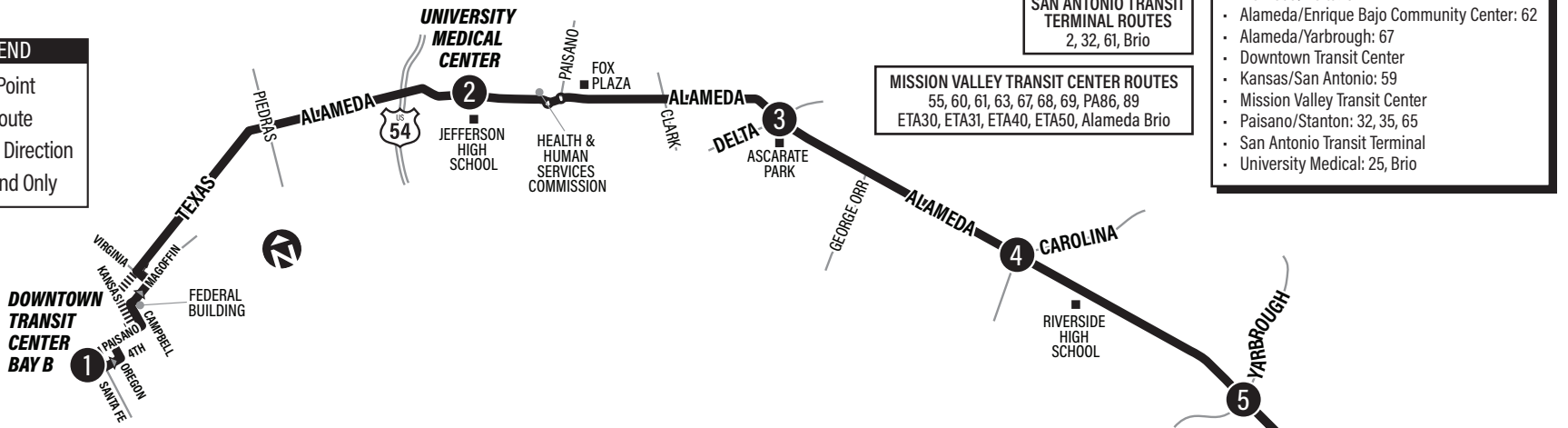
CONNECTING POINTS TO ROUTES

- Mission Valley Transit Center
- Zaragoza Bridge: 89

MISSION VALLEY TRANSIT CENTER ROUTES

55, 60, 61, 63, 67, 68, 69, PA86, 89
ETA30, ETA31, ETA40, ETA50, Alameda Brio

61 DTC VIA ALAMEDA



LEGEND

- ① Time Point
- Bus Route
- ➔ Route Direction
- ||||| Inbound Only

DOWNTOWN TRANSIT CENTER ROUTES

2, 10, 14, 15, 32, 34, 35, 59, 61, 65, Brio, Streetcar, NM Gold

SAN ANTONIO TRANSIT TERMINAL ROUTES

2, 32, 61, Brio

MISSION VALLEY TRANSIT CENTER ROUTES

55, 60, 61, 63, 67, 68, 69, PA86, 89
ETA30, ETA31, ETA40, ETA50, Alameda Brio

CONNECTING POINTS TO ROUTES

- Alameda/Copia: 25, 61, Brio
- Alameda/Davis: 67
- Alameda/Delta: 62
- Alameda/Enrique Bajo Community Center: 62
- Alameda/Yarborough: 67
- Downtown Transit Center
- Kansas/San Antonio: 59
- Mission Valley Transit Center
- Paisano/Stanton: 32, 35, 65
- San Antonio Transit Terminal
- University Medical: 25, Brio

MONDAY-FRIDAY										
Downtown TC Bay B	University Medical Ctr	Alameda at Delta	Alameda at Carolina	Alameda at Yarborough	Mission Valley TC Bay A	Alameda at Yarborough	Alameda at Carolina	Alameda at Delta	University Medical Ctr	Downtown TC Bay B
① 5:00	② 5:15	③ 5:25	④ 5:35	⑤ 5:45	⑥ 6:00	⑦ 6:07	⑧ 6:17	⑨ 6:22	⑩ 6:35	⑪ 6:55
5:40	5:55	6:05	6:15	6:25	6:40	6:47	6:57	7:02	7:15	7:35
6:20	6:35	6:45	6:55	7:05	7:20	7:27	7:37	7:42	7:55	8:15
7:00	7:15	7:25	7:35	7:45	8:00	8:07	8:17	8:22	8:35	8:55
7:40	7:55	8:05	8:15	8:25	8:40	8:47	8:57	9:02	9:15	9:35
8:20	8:35	8:45	8:55	9:05	9:20	9:27	9:37	9:42	9:55	10:15
9:00	9:15	9:25	9:35	9:45	10:00	10:07	10:17	10:22	10:35	10:55
9:40	9:55	10:05	10:15	10:25	10:40	10:47	10:57	11:02	11:15	11:35
10:20	10:35	10:45	10:55	11:05	11:20	11:27	11:37	11:42	11:55	12:15
11:00	11:15	11:25	11:35	11:45	12:00	12:07	12:17	12:22	12:35	12:55
11:40	11:55	12:05	12:15	12:25	12:40	12:47	12:57	1:02	1:15	1:35
12:20	12:35	12:45	12:55	1:05	1:20	1:27	1:37	1:42	1:55	2:15
1:00	1:15	1:25	1:35	1:45	2:00	2:07	2:17	2:22	2:35	2:55
1:40	1:55	2:05	2:15	2:25	2:40	2:47	2:57	3:02	3:15	3:35
2:20	2:35	2:45	2:55	3:05	3:20	3:27	3:37	3:42	3:55	4:15
3:00	3:15	3:25	3:35	3:45	4:00	4:07	4:17	4:22	4:35	4:55
3:40	3:55	4:05	4:15	4:25	4:40	4:47	4:57	5:02	5:15	5:35
4:20	4:35	4:45	4:55	5:05	5:20	5:27	5:37	5:42	5:55	6:15
5:00	5:15	5:25	5:35	5:45	6:00	6:07	6:17	6:22	6:35	6:55
5:40	5:55	6:05	6:15	6:25	6:40	6:47	6:57	7:02	7:15	7:35
6:20	6:35	6:45	6:55	7:05	7:20	7:27	7:37	7:42	7:55	8:15
7:00	7:15	7:25	7:35	7:45	8:00	8:07	8:17	8:22	8:35	8:55
7:40	7:55	8:05	8:15	8:25	8:40	8:47	8:57	9:02	9:15	9:35
8:20	8:35	8:45	8:55	9:05	9:20	9:27	9:37	9:42	9:55	10:15
9:00	9:15	9:25	9:35	9:45	9:55	—	—	—	—	—

SATURDAY										
Downtown TC Bay B	University Medical Ctr	Alameda at Delta	Alameda at Carolina	Alameda at Yarborough	Mission Valley TC Bay A	Alameda at Yarborough	Alameda at Carolina	Alameda at Delta	University Medical Ctr	Downtown TC Bay B
① 6:00	② 6:15	③ 6:25	④ 6:35	⑤ 6:45	⑥ 7:00	⑦ 7:07	⑧ 7:17	⑨ 7:22	⑩ 7:35	⑪ 7:55
6:40	6:55	7:05	7:15	7:25	7:40	7:47	7:57	8:02	8:15	8:35
7:20	7:35	7:45	7:55	8:05	8:20	8:27	8:37	8:42	8:55	9:15
8:00	8:15	8:25	8:35	8:45	9:00	9:07	9:17	9:22	9:35	9:55
8:40	8:55	9:05	9:15	9:25	9:40	9:47	9:57	10:02	10:15	10:35
9:20	9:35	9:45	9:55	10:05	10:20	10:27	10:37	10:42	10:55	11:15
10:00	10:15	10:25	10:35	10:45	11:00	11:07	11:17	11:22	11:35	11:55
10:40	10:55	11:05	11:15	11:25	11:40	11:47	11:57	12:02	12:15	12:35
11:20	11:35	11:45	11:55	12:05	12:20	12:27	12:37	12:42	12:55	1:15
12:00	12:15	12:25	12:35	12:45	1:00	1:07	1:17	1:22	1:35	1:55
12:40	12:55	1:05	1:15	1:25	1:40	1:47	1:57	2:02	2:15	2:35
2:00	2:15	2:25	2:35	2:45	3:00	3:07	3:17	3:22	3:35	3:55
2:40	2:55	3:05	3:15	3:25	3:40	3:47	3:57	4:02	4:15	4:35
3:20	3:35	3:45	3:55	4:05	4:20	4:27	4:37	4:42	4:55	5:15
4:00	4:15	4:25	4:35	4:45	5:00	5:07	5:17	5:22	5:35	5:55
4:40	4:55	5:05	5:15	5:25	5:40	5:47	5:57	6:02	6:15	6:35
5:20	5:35	5:45	5:55	6:05	6:20	6:27	6:37	6:42	6:55	7:15
6:00	6:15	6:25	6:35	6:45	7:00	7:07	7:17	7:22	7:35	7:55
6:40	6:55	7:05	7:15	7:25	7:40	7:47	7:57	8:02	8:15	8:35
7:20	7:35	7:45	7:55	8:05	8:20	8:27	8:37	8:42	8:55	9:15
8:00	8:15	8:25	8:35	8:45	8:55	—	—	—	—	—

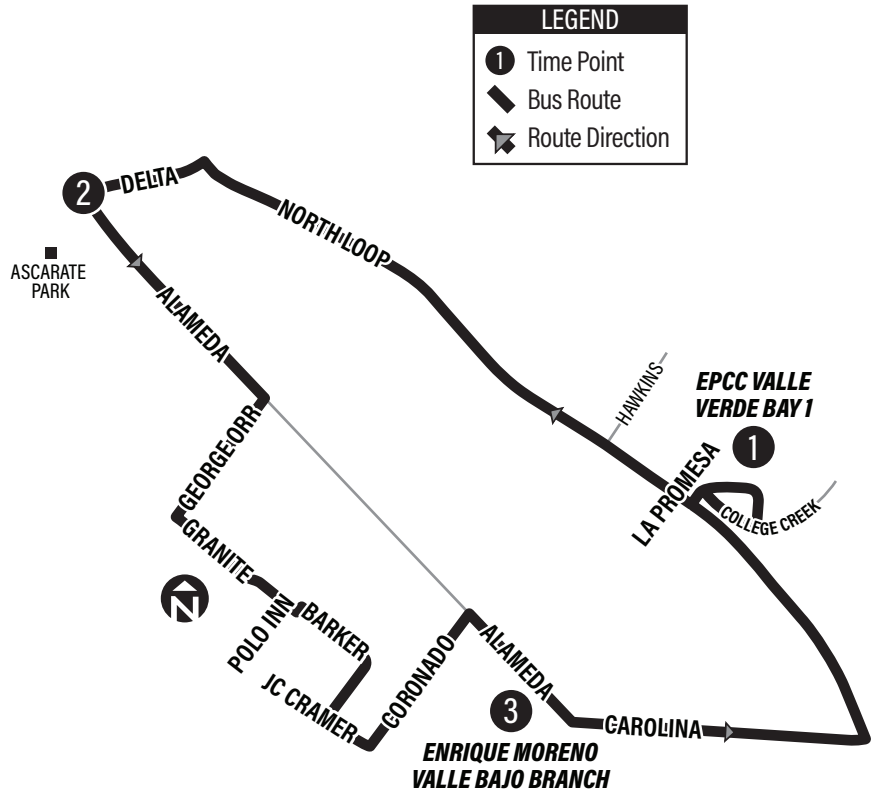
62 LAKESIDE

CONNECTING POINTS TO ROUTES
 • Alameda/Delta: 61
 • Alameda/Enrique Moreno Library: 61
 • Epcv Valle Verde

EPCC VALLE VERDE ROUTES
 7, 33, 51, 62, 63, 65, 86

MONDAY-FRIDAY			
EPCC Valle Verde Bay 1	Alameda at Delta	Enrique Moreno Lib.	EPCC Valle Verde Bay 1
5:30	5:40	5:49	5:56
6:00	6:10	6:19	6:26
6:30	6:40	6:49	6:56
7:00	7:10	7:19	7:26
7:30	7:40	7:49	7:56
8:00	8:10	8:19	8:26
8:30	8:40	8:49	8:56
9:00	9:10	9:19	9:26
9:30	9:40	9:49	9:56
10:00	10:10	10:19	10:26
10:30	10:40	10:49	10:56
11:00	11:10	11:19	11:26
11:30	11:40	11:49	11:56
12:00	12:10	12:19	12:26
12:30	12:40	12:49	12:56
1:00	1:10	1:19	1:26
1:30	1:40	1:49	1:56
2:00	2:10	2:19	2:26
2:30	2:40	2:49	2:56
3:00	3:10	3:19	3:26
3:30	3:40	3:49	3:56
4:00	4:10	4:19	4:26
4:30	4:40	4:49	4:56
5:00	5:10	5:19	5:26
5:30	5:40	5:49	5:56
6:00	6:10	6:19	6:26
6:30	6:40	6:49	6:56
7:00	7:10	7:19	7:26
7:30	7:40	7:49	7:56
8:00	8:10	8:19	8:26
8:30	8:40	8:49	8:56
9:00	9:10	9:19	9:26

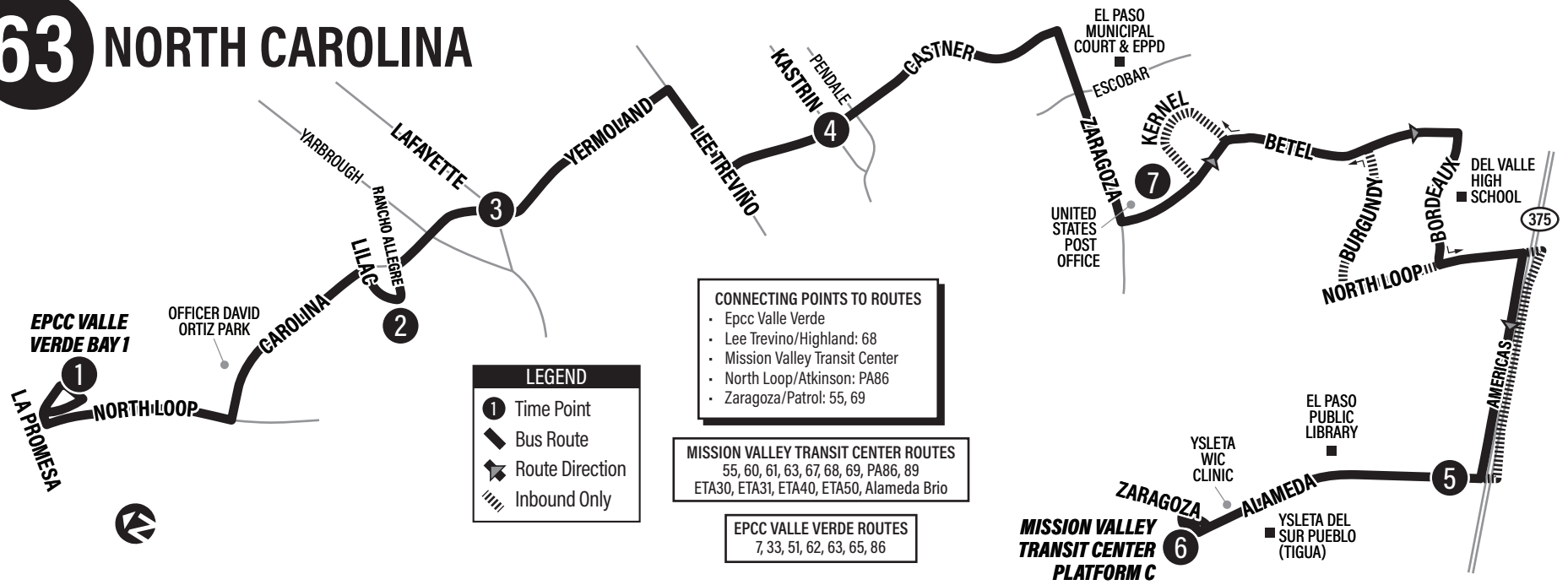
SATURDAY			
EPCC Valle Verde Bay 1	Alameda at Delta	Enrique Moreno Lib.	EPCC Valle Verde Bay 1
6:30	6:40	6:49	6:56
7:00	7:10	7:19	7:26
7:30	7:40	7:49	7:56
8:00	8:10	8:19	8:26
8:30	8:40	8:49	8:56
9:00	9:10	9:19	9:26
9:30	9:40	9:49	9:56
10:00	10:10	10:19	10:26
10:30	10:40	10:49	10:56
11:00	11:10	11:19	11:26
11:30	11:40	11:49	11:56
12:00	12:10	12:19	12:26
12:30	12:40	12:49	12:56
1:00	1:10	1:19	1:26
1:30	1:40	1:49	1:56
2:00	2:10	2:19	2:26
2:30	2:40	2:49	2:56
3:00	3:10	3:19	3:26
3:30	3:40	3:49	3:56
4:00	4:10	4:19	4:26
4:30	4:40	4:49	4:56
5:00	5:10	5:19	5:26
5:30	5:40	5:49	5:56
6:00	6:10	6:19	6:26
6:30	6:40	6:49	6:56
7:00	7:10	7:19	7:26
7:30	7:40	7:49	7:56
8:00	8:10	8:19	8:26



LEGEND

- ① Time Point
- Bus Route
- ➔ Route Direction

63 NORTH CAROLINA



CONNECTING POINTS TO ROUTES
 • Epcv Valle Verde
 • Lee Trevino/Highland: 68
 • Mission Valley Transit Center
 • North Loop/Atkinson: PA86
 • Zaragoza/Patrol: 55, 69

MISSION VALLEY TRANSIT CENTER ROUTES
 55, 60, 61, 63, 67, 68, 69, PA86, 89
 ETA30, ETA31, ETA40, ETA50, Alameda Brio

EPCC VALLE VERDE ROUTES
 7, 33, 51, 62, 63, 65, 86

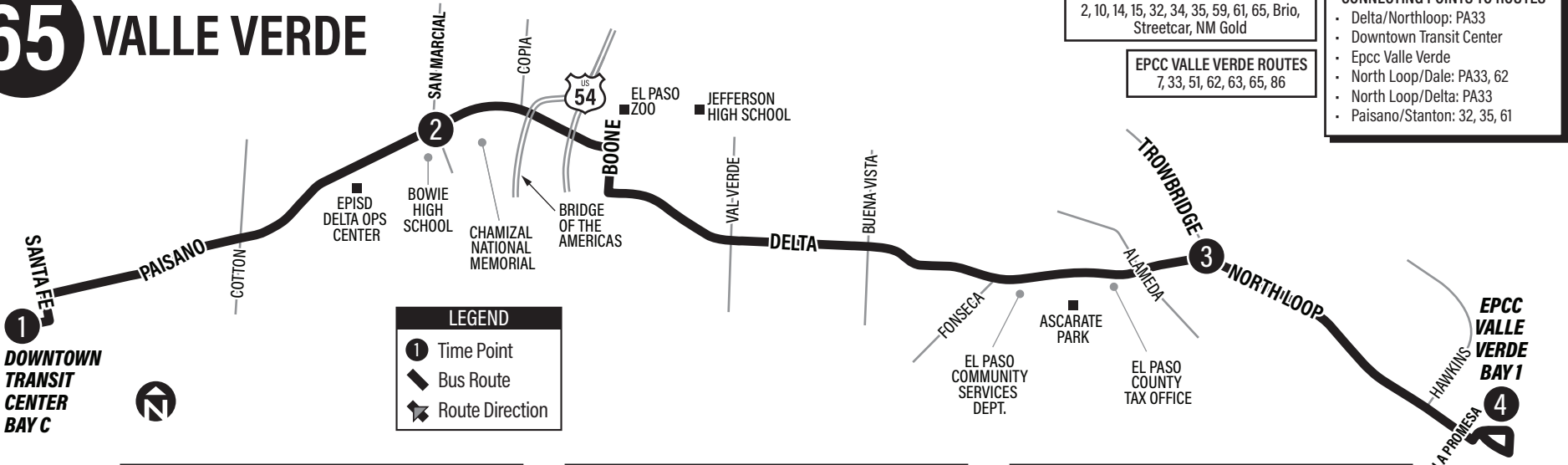
LEGEND

- ① Time Point
- Bus Route
- ➔ Route Direction
- ||||| Inbound Only

MONDAY-FRIDAY											
EPCC Valle Verde Bay 1	Good Sam. Towers	Yermoland at Lafayette	Castner at Kastrin	Alameda at Americas	Mission Valley TC Platform C	Alameda at Americas	Betel at La Hacienda Apts	Castner at Kastrin	Yermoland at Lafayette	Good Sam. Towers	EPCC Valle Verde Bay 1
5:30	5:37	5:45	5:52	6:15	5:30	5:38	5:53	6:03	6:13	6:16	6:25
6:30	6:37	6:45	6:52	7:15	6:30	6:38	6:53	7:03	7:13	7:16	7:25
7:30	7:37	7:45	7:52	8:15	7:30	7:38	7:53	8:03	8:13	8:16	8:25
8:30	8:37	8:45	8:52	9:15	8:30	8:38	8:53	9:03	9:13	9:16	9:25
9:30	9:37	9:45	9:52	10:15	9:30	9:38	9:53	10:03	10:13	10:16	10:25
10:30	10:37	10:45	10:52	11:15	10:30	10:38	10:53	11:03	11:13	11:16	11:25
11:30	11:37	11:45	11:52	12:15	11:30	11:38	11:53	12:03	12:13	12:16	12:25
12:30	12:37	12:45	12:52	1:15	1:30	1:38	1:53	2:03	2:13	2:16	2:25
1:30	1:37	1:45	1:52	2:15	2:30	2:38	2:53	3:03	3:13	3:16	3:25
2:30	2:37	2:45	2:52	3:15	3:30	3:38	3:53	4:03	4:13	4:16	4:25
3:30	3:37	3:45	3:52	4:15	4:30	4:38	4:53	5:03	5:13	5:16	5:25
4:30	4:37	4:45	4:52	5:15	5:30	5:38	5:53	6:03	6:13	6:16	6:25
5:30	5:37	5:45	5:52	6:15	6:30	6:38	6:53	7:03	7:13	7:16	7:25
6:30	6:37	6:45	6:52	7:15	7:30	7:38	7:53	8:03	8:13	8:16	8:25
7:30	7:37	7:45	7:52	8:15	8:30	8:38	8:53	9:03	9:13	9:16	9:25
8:30	8:37	8:45	8:52	9:15	9:30	9:38	9:53	10:03	10:13	10:16	10:25
9:30	9:37	9:45	9:52	10:15	10:25	—	—	—	—	—	—

SATURDAY											
EPCC Valle Verde Bay 1	Good Sam. Towers	Yermoland at Lafayette	Castner at Kastrin	Alameda at Americas	Mission Valley TC Platform C	Alameda at Americas	Betel at La Hacienda Apts	Castner at Kastrin	Yermoland at Lafayette	Good Sam. Towers	EPCC Valle Verde Bay 1
5:30	5:37	5:45	5:52	6:15	5:30	5:38	5:53	6:03	6:13	6:16	6:25
6:30	6:37	6:45	6:52	7:15	6:30	6:38	6:53	7:03	7:13	7:16	7:25
7:30	7:37	7:45	7:52	8:15	7:30	7:38	7:53	8:03	8:13	8:16	8:25
8:30	8:37	8:45	8:52	9:15	8:30	8:38	8:53	9:03	9:13	9:16	9:25
9:30	9:37	9:45	9:52	10:15	9:30	9:38	9:53	10:03	10:13	10:16	10:25
10:30	10:37	10:45	10:52	11:15	10:30	10:38	10:53	11:03	11:13	11:16	11:25
11:30	11:37	11:45	11:52	12:15	11:30	11:38	11:53	12:03	12:13	12:16	12:25
12:30	12:37	12:45	12:52	1:15	1:30	1:38	1:53	2:03	2:13	2:16	2:25
1:30	1:37	1:45	1:52	2:15	2:30	2:38	2:53	3:03	3:13	3:16	3:25
2:30	2:37	2:45	2:52	3:15	3:30	3:38	3:53	4:03	4:13	4:16	4:25
3:30	3:37	3:45	3:52	4:15	4:30	4:38	4:53	5:03	5:13	5:16	5:25
4:30	4:37	4:45	4:52	5:15	5:30	5:38	5:53	6:03	6:13	6:16	6:25
5:30	5:37	5:45	5:52	6:15	6:30	6:38	6:53	7:03	7:13	7:16	7:25
6:30	6:37	6:45	6:52	7:15	7:30	7:38	7:53	8:03	8:13	8:16	8:25
7:30	7:37	7:45	7:52	8:15	8:30	8:38	8:53	9:03	9:13	9:16	9:25
8:30	8:37	8:45	8:52	9:15	9:25	—	—	—	—	—	—

65 VALLE VERDE



1 DOWNTOWN TRANSIT CENTER BAY C

LEGEND

- ① Time Point
- Bus Route
- ➔ Route Direction

DOWNTOWN TRANSIT CENTER ROUTES
2, 10, 14, 15, 32, 34, 35, 59, 61, 65, Brio, Streetcar, NM Gold

EPCC VALLE VERDE ROUTES
7, 33, 51, 62, 63, 65, 86

CONNECTING POINTS TO ROUTES

- Delta/Northloop: PA33
- Downtown Transit Center
- Epcc Valle Verde
- North Loop/Dale: PA33, 62
- North Loop/Delta: PA33
- Paisano/Stanton: 32, 35, 61

MONDAY-FRIDAY

Downtown TC Bay C	Paisano at San Marcial	Delta at North Loop	EPCC Valle Verde Bay 1	Delta at North Loop	Paisano at San Marcial	Downtown TC Bay C
1	2	3	4	3	2	1
—	—	—	5:00	5:10	5:25	5:35
5:00	5:13	5:23	5:40	5:50	6:05	6:15
5:40	5:53	6:03	6:20	6:30	6:45	6:55
6:20	6:33	6:43	7:00	7:10	7:25	7:35
7:00	7:13	7:23	7:40	7:50	8:05	8:15
7:40	7:53	8:03	8:20	8:30	8:45	8:55
8:20	8:33	8:43	9:00	9:10	9:25	9:35
9:00	9:13	9:23	9:40	9:50	10:05	10:15
9:40	9:53	10:03	10:20	10:30	10:45	10:55
10:20	10:33	10:43	11:00	11:10	11:25	11:35
11:00	11:13	11:23	11:40	11:50	12:05	12:15
11:40	11:53	12:03	12:20	12:30	12:45	12:55
12:20	12:33	12:43	1:00	1:10	1:25	1:35
1:00	1:13	1:23	1:40	1:50	2:05	2:15
1:40	1:53	2:03	2:20	2:30	2:45	2:55
2:20	2:33	2:43	3:00	3:10	3:25	3:35
3:00	3:13	3:23	3:40	3:50	4:05	4:15
3:40	3:53	4:03	4:20	4:30	4:45	4:55
4:20	4:33	4:43	5:00	5:10	5:25	5:35
5:00	5:13	5:23	5:40	5:50	6:05	6:15
5:40	5:53	6:03	6:20	6:30	6:45	6:55
6:20	6:33	6:43	7:00	7:10	7:25	7:35
7:00	7:13	7:23	7:40	7:50	8:05	8:15
7:40	7:53	8:03	8:20	8:30	8:45	8:55
8:20	8:33	8:43	9:00	9:10	9:25	9:35
9:00	9:13	9:23	9:35	—	—	—

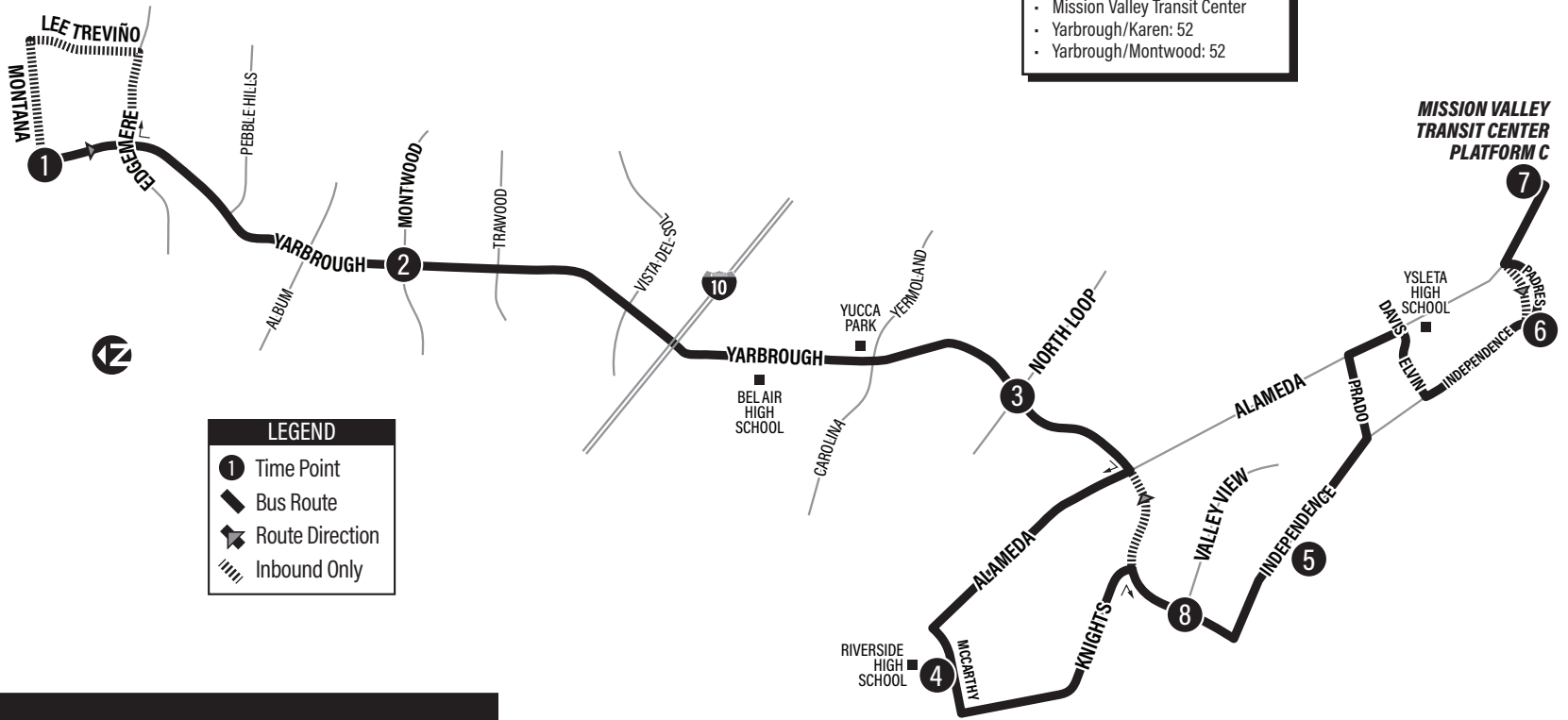
SATURDAY

Downtown TC Bay C	Paisano at San Marcial	Delta at North Loop	EPCC Valle Verde Bay 1	Delta at North Loop	Paisano at San Marcial	Downtown TC Bay C
1	2	3	4	3	2	1
—	—	—	6:30	6:40	6:55	7:05
6:30	6:43	6:53	7:10	7:20	7:35	7:45
7:10	7:23	7:33	7:50	8:00	8:15	8:25
7:50	8:03	8:13	8:30	8:40	8:55	9:05
8:30	8:43	8:53	9:10	9:20	9:35	9:45
9:10	9:23	9:33	9:50	10:00	10:15	10:25
9:50	10:03	10:13	10:30	10:40	10:55	11:05
10:30	10:43	10:53	11:10	11:20	11:35	11:45
11:10	11:23	11:33	11:50	12:00	12:15	12:25
11:50	12:03	12:13	12:30	12:40	12:55	1:05
12:30	12:43	12:53	1:10	1:20	1:35	1:45
1:10	1:23	1:33	1:50	2:00	2:15	2:25
1:50	2:03	2:13	2:30	2:40	2:55	3:05
2:30	2:43	2:53	3:10	3:20	3:35	3:45
3:10	3:23	3:33	3:50	4:00	4:15	4:25
3:50	4:03	4:13	4:30	4:40	4:55	5:05
4:30	4:43	4:53	5:10	5:20	5:35	5:45
5:10	5:23	5:33	5:50	6:00	6:15	6:25
5:50	6:03	6:13	6:30	6:40	6:55	7:05
6:30	6:43	6:53	7:10	7:20	7:35	7:45
7:10	7:23	7:33	7:50	8:00	8:15	8:25
7:50	8:03	8:13	8:30	8:40	8:55	9:05
8:30	8:43	8:53	9:10	9:20	9:35	9:45
9:10	9:23	9:33	9:45	—	—	—

SUNDAY/HOLIDAYS

Downtown TC Bay C	Paisano at San Marcial	Delta at North Loop	EPCC Valle Verde Bay 1	Delta at North Loop	Paisano at San Marcial	Downtown TC Bay C
1	2	3	4	3	2	1
—	—	—	8:00	8:10	8:25	8:35
8:00	8:13	8:23	8:40	8:50	9:05	9:15
8:40	8:53	9:03	9:20	9:30	9:45	9:55
9:20	9:33	9:43	10:00	10:10	10:25	10:35
10:00	10:13	10:23	10:40	10:50	11:05	11:15
10:40	10:53	11:03	11:20	11:30	11:45	11:55
11:20	11:33	11:43	12:00	12:10	12:25	12:35
12:00	12:13	12:23	12:40	12:50	1:05	1:15
12:40	12:53	1:03	1:20	1:30	1:45	1:55
1:20	1:33	1:43	2:00	2:10	2:25	2:35
2:00	2:13	2:23	2:40	2:50	3:05	3:15
2:40	2:53	3:03	3:20	3:30	3:45	3:55
3:20	3:33	3:43	4:00	4:10	4:25	4:35
4:00	4:13	4:23	4:40	4:50	5:05	5:15
4:40	4:53	5:03	5:20	5:30	5:45	5:55
5:20	5:33	5:43	6:00	6:10	6:25	6:35
6:00	6:13	6:23	6:35	—	—	—

67 YARBROUGH



LEGEND

- ① Time Point
- Bus Route
- ➔ Route Direction
- ▨ Inbound Only

CONNECTING POINTS TO ROUTES

- Alameda/Davis: 61
- Alameda/Yarbrough: 61
- Edgemere/Brookrock: 51
- Mission Valley Transit Center
- Yarbrough/Karen: 52
- Yarbrough/Montwood: 52

MONDAY-FRIDAY

Yarbrough at Montana	Yarbrough at Montwood	Yarbrough at North Loop	McCarthy at Milby	Independence at Grambling	Padres at Mecca	Mission Valley TC Platform C	Yarbrough at Valley View	Yarbrough at North Loop	Yarbrough at Montwood	Yarbrough at Montana
1	2	3	4	5	6	7	8	3	2	1
6:00	6:07	6:22	6:29	6:37	6:48	7:00	7:18	7:27	7:42	7:55
7:00	7:07	7:22	7:29	7:37	7:48	8:00	8:18	8:27	8:42	8:55
8:00	8:07	8:22	8:29	8:37	8:48	9:00	9:18	9:27	9:42	9:55
9:00	9:07	9:22	9:29	9:37	9:48	10:00	10:18	10:27	10:42	10:55
10:00	10:07	10:22	10:29	10:37	10:48	11:00	11:18	11:27	11:42	11:55
11:00	11:07	11:22	11:29	11:37	11:48	12:00	12:18	12:27	12:42	12:55
12:00	12:07	12:22	12:29	12:37	12:48	1:00	1:18	1:27	1:42	1:55
1:00	1:07	1:22	1:29	1:37	1:48	2:00	2:18	2:27	2:42	2:55
2:00	2:07	2:22	2:29	2:37	2:48	3:00	3:18	3:27	3:42	3:55
3:00	3:07	3:22	3:29	3:37	3:48	4:00	4:18	4:27	4:42	4:55
4:00	4:07	4:22	4:29	4:37	4:48	5:00	5:18	5:27	5:42	5:55
5:00	5:07	5:22	5:29	5:37	5:48	6:00	6:18	6:27	6:42	6:55
6:00	6:07	6:22	6:29	6:37	6:48	7:00	7:18	7:27	7:42	7:55
7:00	7:07	7:22	7:29	7:37	7:48	8:00	8:18	8:27	8:42	8:55
8:00	8:07	8:22	8:29	8:37	8:48	8:55	—	—	—	—

SATURDAY

Yarbrough at Montana	Yarbrough at Montwood	Yarbrough at North Loop	McCarthy at Milby	Independence at Grambling	Padres at Mecca	Mission Valley TC Platform C	Yarbrough at Valley View	Yarbrough at North Loop	Yarbrough at Montwood	Yarbrough at Montana
1	2	3	4	5	6	7	8	3	2	1
7:00	7:07	7:22	7:29	7:37	7:48	8:00	8:18	8:27	8:42	8:55
8:00	8:07	8:22	8:29	8:37	8:48	9:00	9:18	9:27	9:42	9:55
9:00	9:07	9:22	9:29	9:37	9:48	10:00	10:18	10:27	10:42	10:55
10:00	10:07	10:22	10:29	10:37	10:48	11:00	11:18	11:27	11:42	11:55
11:00	11:07	11:22	11:29	11:37	11:48	12:00	12:18	12:27	12:42	12:55
12:00	12:07	12:22	12:29	12:37	12:48	1:00	1:18	1:27	1:42	1:55
1:00	1:07	1:22	1:29	1:37	1:48	2:00	2:18	2:27	2:42	2:55
2:00	2:07	2:22	2:29	2:37	2:48	3:00	3:18	3:27	3:42	3:55
3:00	3:07	3:22	3:29	3:37	3:48	4:00	4:18	4:27	4:42	4:55
4:00	4:07	4:22	4:29	4:37	4:48	5:00	5:18	5:27	5:42	5:55
5:00	5:07	5:22	5:29	5:37	5:48	6:00	6:18	6:27	6:42	6:55
6:00	6:07	6:22	6:29	6:37	6:48	6:55	—	—	—	—

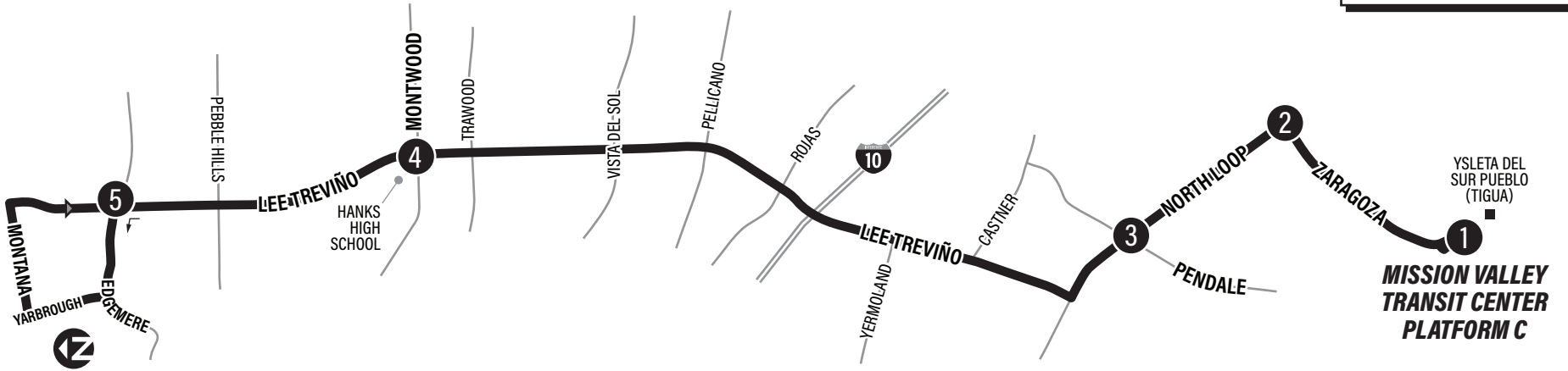
68 LEE TREVIÑO

LEGEND

- ① Time Point
- ↔ Bus Route
- ➔ Route Direction

MISSION VALLEY TRANSIT CENTER ROUTES
55, 60, 61, 63, 67, 68, 69, PA86, 89
ETA30, ETA31, ETA40, ETA50, Alameda Brio

- CONNECTING POINTS TO ROUTES**
- Edgemere/Lee Trevino: 51
 - Lee Trevino/Highland: 63
 - Mission Valley Transit Center
 - North Loop/Butchofsky: PA86
 - North Loop/Pendale: PA86
 - North Loop/Zaragoza: PA86
 - Zaragoza/Rabe: 55, 69, PA86



MONDAY-FRIDAY							
Mission Valley TC Bay C	North Loop at Zaragoza	North Loop at Pendale	Lee Trevino at Montwood	Lee Trevino at Edgemere	Lee Trevino at Montwood	North Loop at Zaragoza	Mission Valley TC Bay C
5:30	5:40	5:43	5:58	6:15	6:25	6:40	6:55
6:15	6:25	6:28	6:43	7:00	7:10	7:25	7:40
7:00	7:10	7:13	7:28	7:45	7:55	8:10	8:25
7:45	7:55	7:58	8:13	8:30	8:40	8:55	9:10
8:30	8:40	8:43	8:58	9:15	9:25	9:40	9:55
9:15	9:25	9:28	9:43	10:00	10:10	10:25	10:40
10:00	10:10	10:13	10:28	10:45	10:55	11:10	11:25
10:45	10:55	10:58	11:13	11:30	11:40	11:55	12:10
11:30	11:40	11:43	11:58	12:15	12:25	12:40	12:55
12:15	12:25	12:28	12:43	1:00	1:10	1:25	1:40
1:00	1:10	1:13	1:28	1:45	1:55	2:10	2:25
1:45	1:55	1:58	2:13	2:30	2:40	2:55	3:10
2:30	2:40	2:43	2:58	3:15	3:25	3:40	3:55
3:15	3:25	3:28	3:43	4:00	4:10	4:25	4:40
4:00	4:10	4:13	4:28	4:45	4:55	5:10	5:25
4:45	4:55	4:58	5:13	5:30	5:40	5:55	6:10
5:30	5:40	5:43	5:58	6:15	6:25	6:40	6:55
6:15	6:25	6:28	6:43	7:00	7:10	7:25	7:40
7:00	7:10	7:13	7:28	7:45	7:55	8:10	8:25
7:45	7:55	7:58	8:13	8:30	8:40	8:55	9:10
8:30	8:40	8:43	8:58	9:15	9:25	9:40	9:55

SATURDAY							
Mission Valley TC Bay C	North Loop at Zaragoza	North Loop at Pendale	Lee Trevino at Montwood	Lee Trevino at Edgemere	Lee Trevino at Montwood	North Loop at Zaragoza	Mission Valley TC Bay C
5:30	5:40	5:43	5:58	6:15	6:25	6:40	6:55
6:15	6:25	6:28	6:43	7:00	7:10	7:25	7:40
7:00	7:10	7:13	7:28	7:45	7:55	8:10	8:25
7:45	7:55	7:58	8:13	8:30	8:40	8:55	9:10
8:30	8:40	8:43	8:58	9:15	9:25	9:40	9:55
9:15	9:25	9:28	9:43	10:00	10:10	10:25	10:40
10:00	10:10	10:13	10:28	10:45	10:55	11:10	11:25
10:45	10:55	10:58	11:13	11:30	11:40	11:55	12:10
11:30	11:40	11:43	11:58	12:15	12:25	12:40	12:55
12:15	12:25	12:28	12:43	1:00	1:10	1:25	1:40
1:00	1:10	1:13	1:28	1:45	1:55	2:10	2:25
1:45	1:55	1:58	2:13	2:30	2:40	2:55	3:10
2:30	2:40	2:43	2:58	3:15	3:25	3:40	3:55
3:15	3:25	3:28	3:43	4:00	4:10	4:25	4:40
4:00	4:10	4:13	4:28	4:45	4:55	5:10	5:25
4:45	4:55	4:58	5:13	5:30	5:40	5:55	6:10
5:30	5:40	5:43	5:58	6:15	6:25	6:40	6:55
6:15	6:25	6:28	6:43	7:00	7:10	7:25	7:40
7:00	7:10	7:13	7:28	7:45	7:55	8:10	8:25
7:45	7:55	7:58	8:13	8:30	8:40	8:55	9:10
8:30	8:40	8:43	8:58	9:15	9:25	9:40	9:55

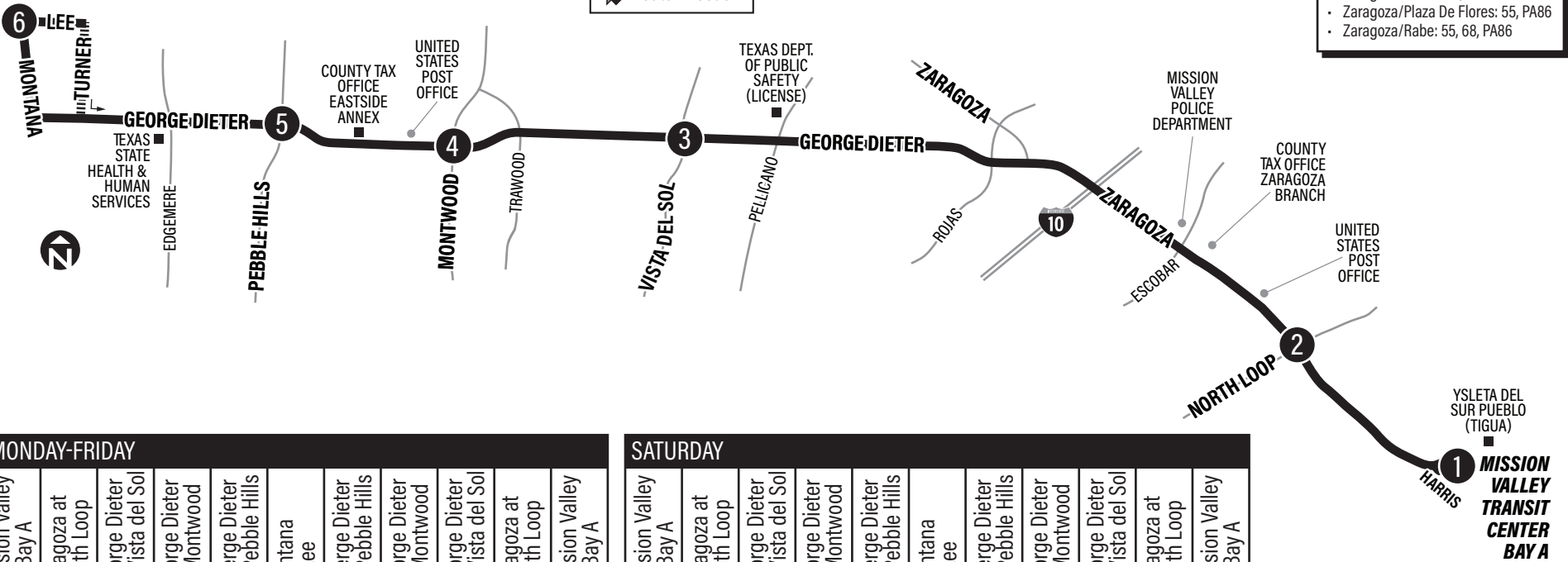
69 GEORGE DIETER

LEGEND

- ① Time Point
- ↔ Bus Route
- ➔ Route Direction

MISSION VALLEY TRANSIT CENTER ROUTES
55, 60, 61, 63, 67, 68, 69, PA86, 89
ETA30, ETA31, ETA40, ETA50, Alameda Brio

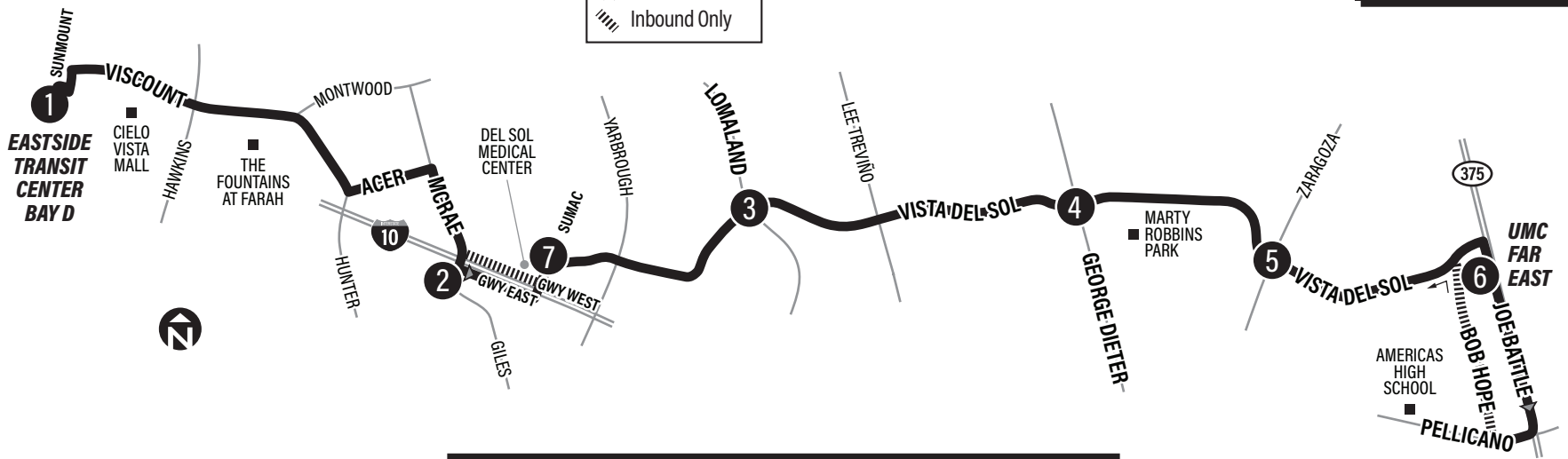
- CONNECTING POINTS TO ROUTES**
- Mission Valley Transit Center
 - Montana/George Dieter: 50
 - Zaragoza/Esther Lama: 55
 - Zaragoza/North Loop: 55
 - Zaragoza/Patrol: 55, 63
 - Zaragoza/Plaza De Flores: 55, PA86
 - Zaragoza/Rabe: 55, 68, PA86



MONDAY-FRIDAY										
Mission Valley TC Bay A	Zaragoza at North Loop	George Dieter at Vista del Sol	George Dieter at Montwood	George Dieter at Pebble Hills	Montana at Lee	George Dieter at Pebble Hills	George Dieter at Montwood	George Dieter at Vista del Sol	Zaragoza at North Loop	Mission Valley TC Bay A
5:00	5:10	5:25	5:30	5:35	5:45	5:50	5:55	6:00	6:12	6:25
5:45	5:55	6:10	6:15	6:20	6:30	6:35	6:40	6:45	6:57	7:10
6:30	6:40	6:55	7:00	7:05	7:15	7:20	7:25	7:30	7:42	7:55
7:15	7:25	7:40	7:45	7:50	8:00	8:05	8:10	8:15	8:27	8:40
8:00	8:10	8:25	8:30	8:35	8:45	8:50	8:55	9:00	9:12	9:25
8:45	8:55	9:10	9:15	9:20	9:30	9:35	9:40	9:45	9:57	10:10
9:30	9:40	9:55	10:00	10:05	10:15	10:20	10:25	10:30	10:42	10:55
10:15	10:25	10:40	10:45	10:50	11:00	11:05	11:10	11:15	11:27	11:40
11:00	11:10	11:25	11:30	11:35	11:45	11:50	11:55	12:00	12:12	12:25
11:45	11:55	12:10	12:15	12:20	12:30	12:35	12:40	12:45	12:57	1:10
12:30	12:40	12:55	1:00	1:05	1:15	1:20	1:25	1:30	1:42	1:55
1:15	1:25	1:40	1:45	1:50	2:00	2:05	2:10	2:15	2:27	2:40
2:00	2:10	2:25	2:30	2:35	2:45	2:50	2:55	3:00	3:12	3:25
2:45	2:55	3:10	3:15	3:20	3:30	3:35	3:40	3:45	3:57	4:10
3:30	3:40	3:55	4:00	4:05	4:15	4:20	4:25	4:30	4:42	4:55
4:15	4:25	4:40	4:45	4:50	5:00	5:05	5:10	5:15	5:27	5:40
5:00	5:10	5:25	5:30	5:35	5:45	5:50	5:55	6:00	6:12	6:25
5:45	5:55	6:10	6:15	6:20	6:30	6:35	6:40	6:45	6:57	7:10
6:30	6:40	6:55	7:00	7:05	7:15	7:20	7:25	7:30	7:42	7:55
7:15	7:25	7:40	7:45	7:50	8:00	8:05	8:10	8:15	8:27	8:40
8:00	8:10	8:25	8:30	8:35	8:45	8:50	8:55	9:00	9:12	9:25
8:45	8:55	9:10	9:15	9:20	9:25	9:30	9:35	9:40	9:52	10:05

SATURDAY										
Mission Valley TC Bay A	Zaragoza at North Loop	George Dieter at Vista del Sol	George Dieter at Montwood	George Dieter at Pebble Hills	Montana at Lee	George Dieter at Pebble Hills	George Dieter at Montwood	George Dieter at Vista del Sol	Zaragoza at North Loop	Mission Valley TC Bay A
6:30	6:40	6:55	7:00	7:05	7:15	7:20	7:25	7:30	7:42	7:55
7:15	7:25	7:40	7:45	7:50	8:00	8:05	8:10	8:15	8:27	8:40
8:00	8:10	8:25	8:30	8:35	8:45	8:50	8:55	9:00	9:12	9:25
8:45	8:55	9:10	9:15	9:20	9:30	9:35	9:40	9:45	9:57	10:10
9:30	9:40	9:55	10:00	10:05	10:15	10:20	10:25	10:30	10:42	10:55
10:15	10:25	10:40	10:45	10:50	11:00	11:05	11:10	11:15	11:27	11:40
11:00	11:10	11:25	11:30	11:35	11:45	11:50	11:55	12:00	12:12	12:25
11:45	11:55	12:10	12:15	12:20	12:30	12:35	12:40	12:45	12:57	1:10
12:30	12:40	12:55	1:00	1:05	1:15	1:20	1:25	1:30	1:42	1:55
1:15	1:25	1:40	1:45	1:50	2:00	2:05	2:10	2:15	2:27	2:40
2:00	2:10	2:25	2:30	2:35	2:45	2:50	2:55	3:00	3:12	3:25
2:45	2:55	3:10	3:15	3:20	3:30	3:35	3:40	3:45	3:57	4:10
3:30	3:40	3:55	4:00	4:05	4:15	4:20	4:25	4:30	4:42	4:55
4:15	4:25	4:40	4:45	4:50	5:00	5:05	5:10	5:15	5:27	5:40
5:00	5:10	5:25	5:30	5:35	5:45	5:50	5:55	6:00	6:12	6:25
5:45	5:55	6:10	6:15	6:20	6:30	6:35	6:40	6:45	6:57	7:10
6:30	6:40	6:55	7:00	7:05	7:15	7:20	7:25	7:30	7:42	7:55
7:15	7:25	7:40	7:45	7:50	8:00	8:05	8:10	8:15	8:27	8:40
8:00	8:10	8:25	8:30	8:35	8:45	8:50	8:55	9:00	9:12	9:25
8:45	8:55	9:10	9:15	9:20	9:25	9:30	9:35	9:40	9:52	10:05

72 VISTA DEL SOL



LEGEND

- ① Time Point
- Bus Route
- ➔ Route Direction
- ▨ Inbound Only

EASTSIDE TRANSIT CENTER ROUTES
7, 25, 50, 52, 53, 59, 72, 74, PA86, Montana Brio

VISCOUNT & HAWKINS
7, 50, 52, 53, 72, 74, PA86, Brio

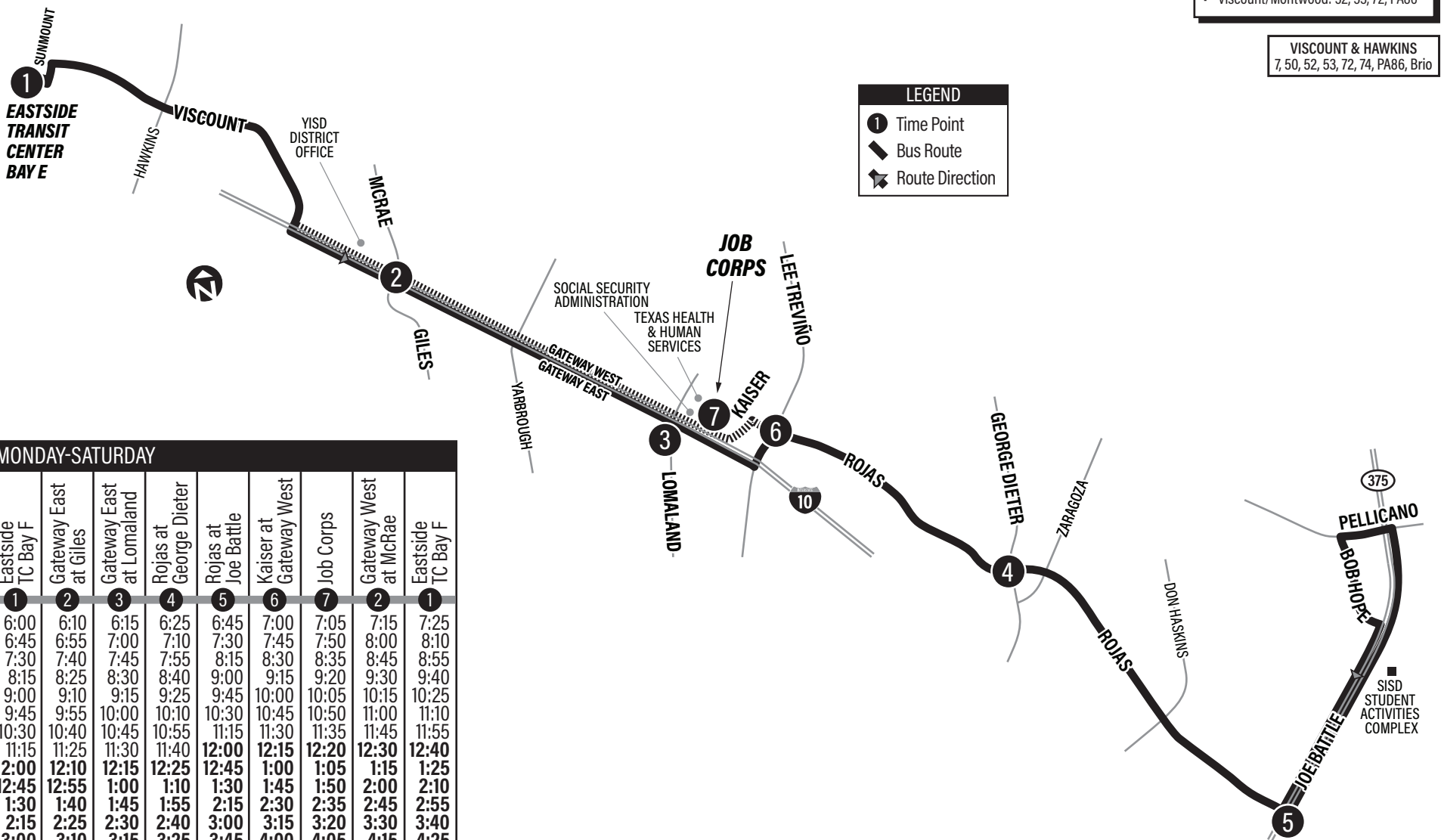
CONNECTING POINTS TO ROUTES

- Eastside Transit Center
- Gateway East/Coolidge Way: 51, 74
- Gateway West/Caper: 74
- McRae/Gateway West: 51
- Viscount/Hawkins
- Viscount/Montwood: 52, 53, 74, PA86

MONDAY-SATURDAY

① Eastside TC Bay D	② Gateway East at Giles	③ Vista del Sol at Lomaland	④ Vista del Sol at George Dieter	⑤ Vista del Sol at Zaragoza	⑥ UMC Far East at Joe Battle	⑤ Vista del Sol at Zaragoza	④ Vista del Sol at George Dieter	③ Vista del Sol at Lomaland	⑦ Sumac at Gateway West	① Eastside TC Bay D
6:00	6:10	6:15	6:25	6:30	6:40	6:46	6:52	6:57	7:02	7:15
6:40	6:50	6:55	7:05	7:10	7:20	7:26	7:32	7:37	7:42	7:55
7:20	7:30	7:35	7:45	7:50	8:00	8:06	8:12	8:17	8:22	8:35
8:00	8:10	8:15	8:25	8:30	8:40	8:46	8:52	8:57	9:02	9:15
8:40	8:50	8:55	9:05	9:10	9:20	9:26	9:32	9:37	9:42	9:55
9:20	9:30	9:35	9:45	9:50	10:00	10:06	10:12	10:17	10:22	10:35
10:00	10:10	10:15	10:25	10:30	10:40	10:46	10:52	10:57	11:02	11:15
10:40	10:50	10:55	11:05	11:10	11:20	11:26	11:32	11:37	11:42	11:55
11:20	11:30	11:35	11:45	11:50	12:00	12:06	12:12	12:17	12:22	12:35
12:00	12:10	12:15	12:25	12:30	12:40	12:46	12:52	12:57	1:02	1:15
12:40	12:50	12:55	1:05	1:10	1:20	1:26	1:32	1:37	1:42	1:55
1:20	1:30	1:35	1:45	1:50	2:00	2:06	2:12	2:17	2:22	2:35
2:00	2:10	2:15	2:25	2:30	2:40	2:46	2:52	2:57	3:02	3:15
2:40	2:50	2:55	3:05	3:10	3:20	3:26	3:32	3:37	3:42	3:55
3:20	3:30	3:35	3:45	3:50	4:00	4:06	4:12	4:17	4:22	4:35
4:00	4:10	4:15	4:25	4:30	4:40	4:46	4:52	4:57	5:02	5:15
4:40	4:50	4:55	5:05	5:10	5:20	5:26	5:32	5:37	5:42	5:55
5:20	5:30	5:35	5:45	5:50	6:00	6:06	6:12	6:17	6:22	6:35
6:00	6:10	6:15	6:25	6:30	6:40	6:46	6:52	6:57	7:02	7:15
6:40	6:50	6:55	7:05	7:10	7:20	7:26	7:32	7:37	7:42	7:55
7:20	7:30	7:35	7:45	7:50	7:55	—	—	—	—	—

74 GATEWAY/ROJAS



EASTSIDE TRANSIT CENTER ROUTES
7, 25, 50, 52, 53, 59, 72, 74, PA86, Montana Brio

CONNECTING POINTS TO ROUTES

- Eastside Transit Center
- Gateway East/Coolidge Way: 51, 72
- Gateway East/Sumac: 51
- Gateway West/Caper: 72
- Viscount/Hawkins
- Viscount/Montwood: 52, 53, 72, PA86

VISCOUNT & HAWKINS
7, 50, 52, 53, 72, 74, PA86, Brio

LEGEND

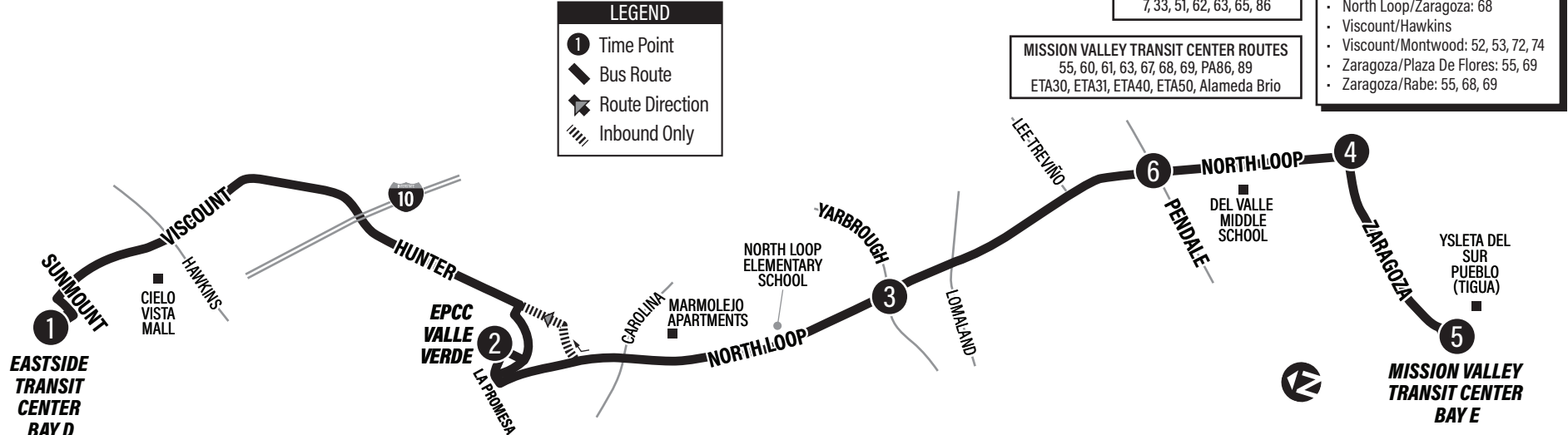
- ① Time Point
- Bus Route
- ➔ Route Direction

MONDAY-SATURDAY

① Eastside TC Bay F	② Gateway East at Giles	③ Gateway East at Lomaland	④ Rojas at George Dieter	⑤ Rojas at Joe Battle	⑥ Kaiser at Gateway West	⑦ Job Corps	② Gateway West at McRae	① Eastside TC Bay F
6:00	6:10	6:15	6:25	6:45	7:00	7:05	7:15	7:25
6:45	6:55	7:00	7:10	7:30	7:45	7:50	8:00	8:10
7:30	7:40	7:45	7:55	8:15	8:30	8:35	8:45	8:55
8:15	8:25	8:30	8:40	9:00	9:15	9:20	9:30	9:40
9:00	9:10	9:15	9:25	9:45	10:00	10:05	10:15	10:25
9:45	9:55	10:00	10:10	10:30	10:45	10:50	11:00	11:10
10:30	10:40	10:45	10:55	11:15	11:30	11:35	11:45	11:55
11:15	11:25	11:30	11:40	12:00	12:15	12:20	12:30	12:40
12:00	12:10	12:15	12:25	12:45	1:00	1:05	1:15	1:25
12:45	12:55	1:00	1:10	1:30	1:45	1:50	2:00	2:10
1:30	1:40	1:45	1:55	2:15	2:30	2:35	2:45	2:55
2:15	2:25	2:30	2:40	3:00	3:15	3:20	3:30	3:40
3:00	3:10	3:15	3:25	3:45	4:00	4:05	4:15	4:25
3:45	3:55	4:00	4:10	4:30	4:45	4:50	5:00	5:10
4:30	4:40	4:45	4:55	5:15	5:30	5:35	5:45	5:55
5:15	5:25	5:30	5:40	6:00	6:15	6:20	6:30	6:40
6:00	6:10	6:15	6:25	6:45	7:00	7:05	7:15	7:25
6:45	6:55	7:00	7:10	7:30	7:45	7:50	8:00	8:10
7:30	7:40	7:45	7:55	8:10	—	—	—	—

PROJECT AMISTAD
86
ROUTE

NORTH LOOP



MONDAY-FRIDAY

1	2	3	4	5	4	3	2	1
6:00	6:10	6:20	6:28	6:45	6:55	6:57	7:05	7:25
6:45	6:55	7:05	7:13	7:30	7:40	7:42	7:50	8:10
7:30	7:40	7:50	7:58	8:15	8:25	8:27	8:35	8:55
8:15	8:25	8:35	8:43	9:00	9:10	9:12	9:20	9:40
9:00	9:10	9:20	9:28	9:45	9:55	9:57	10:05	10:25
9:45	9:55	10:05	10:13	10:30	10:40	10:42	10:50	11:10
10:30	10:40	10:50	10:58	11:15	11:25	11:27	11:35	11:55
11:15	11:25	11:35	11:43	12:00	12:10	12:12	12:20	12:40
12:00	12:10	12:20	12:28	12:45	12:55	12:57	1:05	1:25
12:45	12:55	1:05	1:13	1:30	1:40	1:42	1:50	2:10
1:30	1:40	1:50	1:58	2:15	2:25	2:27	2:35	2:55
2:15	2:25	2:35	2:43	3:00	3:10	3:12	3:20	3:40
3:00	3:10	3:20	3:28	3:45	3:55	3:57	4:05	4:25
3:45	3:55	4:05	4:13	4:30	4:40	4:42	4:50	5:10
4:30	4:40	4:50	4:58	5:15	5:25	5:27	5:35	5:55
5:15	5:25	5:35	5:43	6:00	6:10	6:12	6:20	6:40
6:00	6:10	6:20	6:28	6:45	6:55	6:57	7:05	7:25
6:45	6:55	7:05	7:13	7:30	7:40	7:42	7:50	8:10
7:30	7:40	7:50	7:58	8:15	8:25	8:27	8:35	8:55

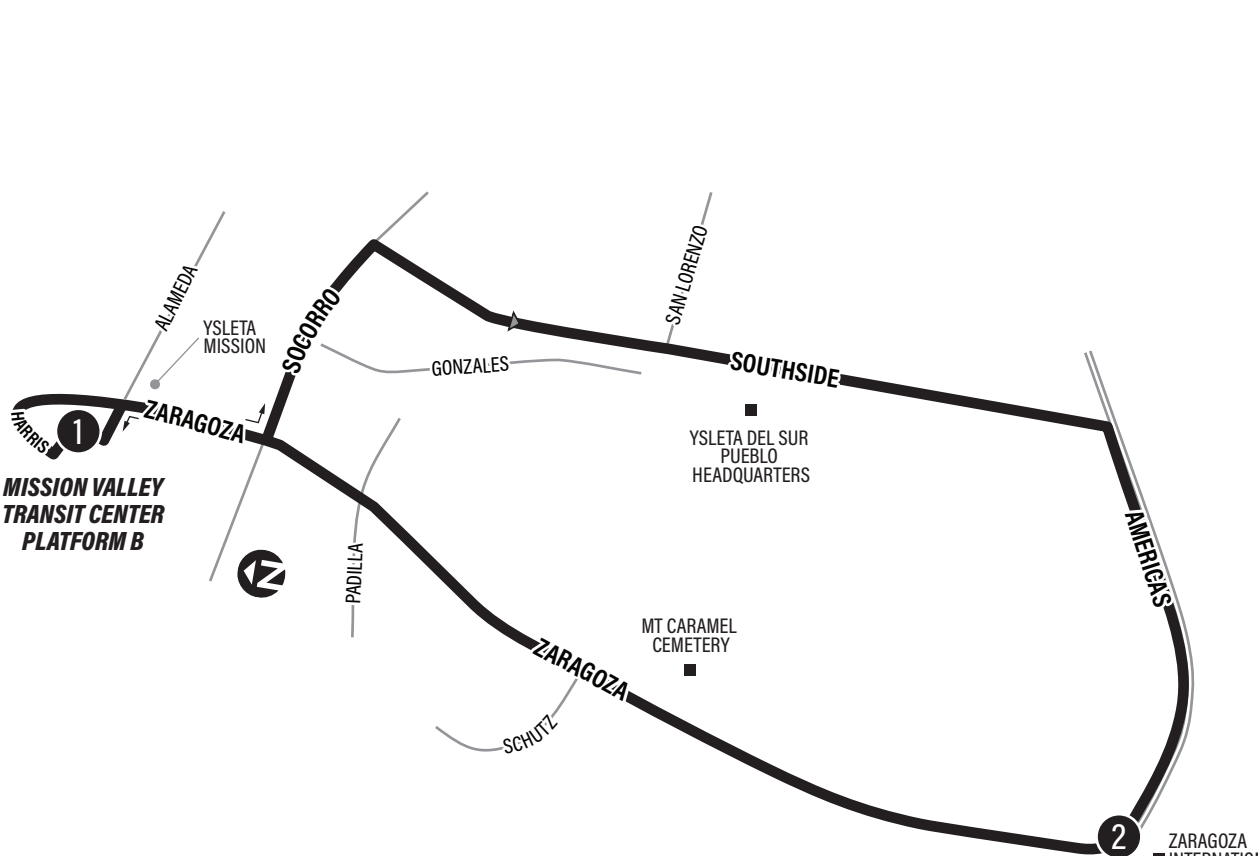
SATURDAY

1	2	3	4	5	4	3	2	1
6:00	6:10	6:20	6:28	6:45	6:55	6:57	7:05	7:25
6:45	6:55	7:05	7:13	7:30	7:40	7:42	7:50	8:10
7:30	7:40	7:50	7:58	8:15	8:25	8:27	8:35	8:55
8:15	8:25	8:35	8:43	9:00	9:10	9:12	9:20	9:40
9:00	9:10	9:20	9:28	9:45	9:55	9:57	10:05	10:25
9:45	9:55	10:05	10:13	10:30	10:40	10:42	10:50	11:10
10:30	10:40	10:50	10:58	11:15	11:25	11:27	11:35	11:55
11:15	11:25	11:35	11:43	12:00	12:10	12:12	12:20	12:40
12:00	12:10	12:20	12:28	12:45	12:55	12:57	1:05	1:25
12:45	12:55	1:05	1:13	1:30	1:40	1:42	1:50	2:10
1:30	1:40	1:50	1:58	2:15	2:25	2:27	2:35	2:55
2:15	2:25	2:35	2:43	3:00	3:10	3:12	3:20	3:40
3:00	3:10	3:20	3:28	3:45	3:55	3:57	4:05	4:25
3:45	3:55	4:05	4:13	4:30	4:40	4:42	4:50	5:10
4:30	4:40	4:50	4:58	5:15	5:25	5:27	5:35	5:55
5:15	5:25	5:35	5:43	6:00	6:10	6:12	6:20	6:40
6:00	6:10	6:20	6:28	6:45	6:55	6:57	7:05	7:25

89 **ZARAGOZA BRIDGE**

MISSION VALLEY TRANSIT CENTER ROUTES
55, 60, 61, 63, 67, 68, 69, PA86, 89
ETA30, ETA31, ETA40, ETA50, Alameda Brio

CONNECTING POINTS TO ROUTES
 • Mission Valley Transit Center
 • Zaragoza Bridge: 60



MONDAY-FRIDAY			SATURDAY			SUNDAY		
1	2	1	1	2	1	1	2	1
4:30	4:40	4:50	5:00	5:10	5:20	6:30	6:40	6:50
4:55	5:05	5:15	5:25	5:35	5:45	6:55	7:05	7:15
5:20	5:30	5:40	5:50	6:00	6:10	7:20	7:30	7:40
5:45	5:55	6:05	6:15	6:25	6:35	7:45	7:55	8:05
6:10	6:20	6:30	6:40	6:50	7:00	8:10	8:20	8:30
6:35	6:45	6:55	7:05	7:15	7:25	8:35	8:45	8:55
7:00	7:10	7:20	7:30	7:40	7:50	9:00	9:10	9:20
7:25	7:35	7:45	7:55	8:05	8:15	9:25	9:35	9:45
7:50	8:00	8:10	8:20	8:30	8:40	9:50	10:00	10:10
8:15	8:25	8:35	8:45	8:55	9:05	10:15	10:25	10:35
8:40	8:50	9:00	9:10	9:20	9:30	10:40	10:50	11:00
9:05	9:15	9:25	9:35	9:45	9:55	11:05	11:15	11:25
9:30	9:40	9:50	10:00	10:10	10:20	11:30	11:40	11:50
9:55	10:05	10:15	10:25	10:35	10:45	11:55	12:05	12:15
10:20	10:30	10:40	10:50	11:00	11:10	12:20	12:30	12:40
10:45	10:55	11:05	11:15	11:25	11:35	12:45	12:55	1:05
11:10	11:20	11:30	11:40	11:50	12:00	1:10	1:20	1:30
11:35	11:45	11:55	12:05	12:15	12:25	1:35	1:45	1:55
12:00	12:10	12:20	12:30	12:40	12:50	2:00	2:10	2:20
12:25	12:35	12:45	12:55	1:05	1:15	2:25	2:35	2:45
12:50	1:00	1:10	1:20	1:30	1:40	2:50	3:00	3:10
1:15	1:25	1:35	1:45	1:55	2:05	3:15	3:25	3:35
1:40	1:50	2:00	2:10	2:20	2:30	3:40	3:50	4:00
2:05	2:15	2:25	2:35	2:45	2:55	4:05	4:15	4:25
2:30	2:40	2:50	3:00	3:10	3:20	4:30	4:40	4:50
2:55	3:05	3:15	3:25	3:35	3:45	4:55	5:05	5:15
3:20	3:30	3:40	3:50	4:00	4:10	5:20	5:30	5:40
3:45	3:55	4:05	4:15	4:25	4:35			
4:10	4:20	4:30	4:40	4:50	5:00			
4:35	4:45	4:55	5:05	5:15	5:25			
5:00	5:10	5:20	5:30	5:40	5:50			
5:25	5:35	5:45	5:55	6:05	6:15			
5:50	6:00	6:10	6:20	6:30	6:40			
6:15	6:25	6:35	6:45	6:55	7:05			
6:40	6:50	7:00	7:10	7:20	7:30			
7:05	7:15	7:25	7:35	7:45	7:55			
7:30	7:40	7:50	8:00	8:10	8:20			
7:55	8:05	8:15	8:25	8:35	8:45			
8:20	8:30	8:40						

ETA
10
ROUTE

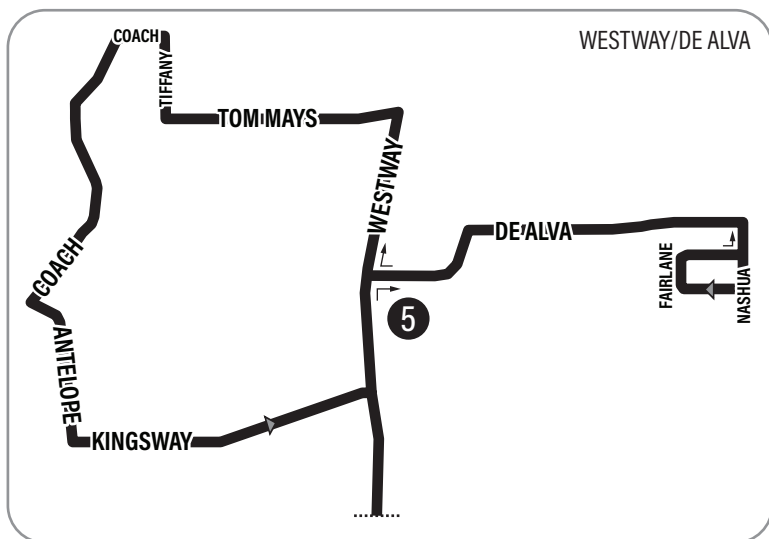
ANTHONY/CANUTILLO

WESTSIDE TRANSIT CENTER ROUTES
PA12, 14, 15, PA16, 19, Mesa Brio,
NM Gold Route, ETA10

MONDAY-SATURDAY

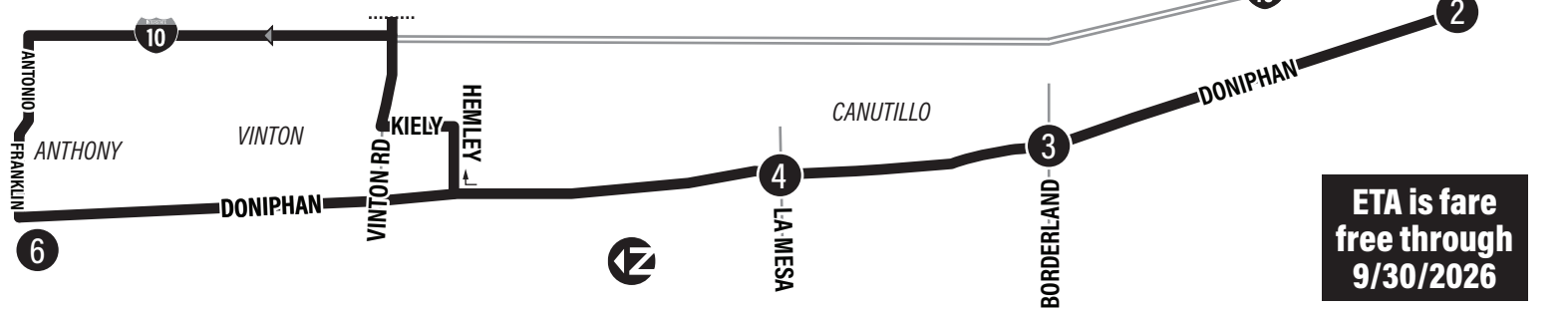
Westside TC Parking Lot	Mesa at Doniphan	Doniphan at Borderland	Doniphan at La Mesa	Westway at DeAlva	Franklin at Doniphan	Doniphan at La Mesa	Doniphan at Borderland	Mesa at Doniphan	Westside TC Parking Lot
1	2	3	4	5	6	4	3	2	1
---	---	---	---	---	5:42	5:50	5:57	6:05	6:12
6:17	6:22	6:32	6:37	6:49	7:13	7:21	7:28	7:36	7:43
7:00	7:05	7:15	7:20	7:32	7:56	8:04	8:11	8:19	8:26
7:48	7:53	8:03	8:08	8:20	8:44	8:52	8:59	9:07	9:14
8:31	8:36	8:46	8:51	9:03	9:27	9:35	9:42	9:50	9:57
9:19	9:24	9:34	9:39	9:51	10:15	10:23	10:30	10:38	10:45
10:50	10:55	11:05	11:10	11:22	11:46	11:54	12:01	12:09	12:16
12:21	12:26	12:36	12:41	12:53	1:17	1:25	1:32	1:40	1:47
1:52	1:57	2:07	2:12	2:24	2:48	2:56	3:03	3:11	3:18
3:23	3:28	3:38	3:43	3:55	4:19	4:27	4:34	4:42	4:49
4:00	4:05	4:15	4:20	4:32	4:56	5:04	5:11	5:19	5:26
4:54	4:59	5:09	5:14	5:26	5:50	5:58	6:05	6:13	6:20
5:31	5:36	5:46	5:51	6:03	6:27	6:35	6:42	6:50	6:57
6:25	6:30	6:40	6:45	6:57	7:21	---	---	---	---

No Sunday or Holiday Service
No hay servicio domingo o días de festivo



LEGEND

- 1 Time Point
- Bus Route
- Route Direction



ETA is fare free through 9/30/2026

Sun Metro transfers are not accepted on ETA routes and ETA route transfers are not accepted on Sun Metro routes.

Pases de transbordo de las rutas de Sun Metro no se aceptan en rutas del ETA, y pases de transbordo de las rutas del ETA no se aceptan en rutas de Sun Metro.

Passengers can board the bus at locations listed on this timetable or at Sun Metro, EPCT or Mission Trail bus stop signs along the route. No flag stops. Los pasajeros pueden abordar el autobús en lugares indicados en este calendario público o paradas de Sun Metro, EPCT o Mission Trail a lo largo de esta ruta. No hay paradas a demanda.

ETA EL PASO TRANSPORTATION AUTHORITY
Route & Schedule Info: 915.533.4731

ETA
20
ROUTE

MONTANA VISTA

UPPER EASTSIDE TRANSIT CENTER ROUTES
50, 51, 52, 55, ETA20, Montana Brio, Microtransit

MONDAY-FRIDAY

Upper East TC Bay F	Montana at Tierra Este	Montana at Las Casitas	Montana at Desert Mdws	O'Leary at Debra Kay	O'Leary at Cactus Blsm	Deerfield Park at Greg	Montana at Desert Mdws	Square Dance	Montana at Tierra Este	Upper East TC Bay F
1	2	3	4	5	6	7	4	8	2	1
---	---	5:30	5:45	5:50	5:55	6:10	6:20	6:30	6:40	6:45
6:50	6:55	7:05	7:20	7:25	7:30	7:45	7:55	8:05	8:15	8:20
8:25	8:30	8:40	8:55	9:00	9:05	9:20	9:30	9:40	9:50	9:55
9:20	9:25	9:35	9:50	9:55	10:00	10:15	10:25	10:35	10:45	10:50
10:00	10:05	10:15	10:30	10:35	10:40	10:55	11:05	11:15	11:25	11:30
10:55	11:00	11:10	11:25	11:30	11:35	11:50	12:00	12:10	12:20	12:25
11:35	11:40	11:50	12:05	12:10	12:15	12:30	12:40	12:50	1:00	1:05
12:30	12:35	12:45	1:00	1:05	1:10	1:25	1:35	1:45	1:55	2:00
1:10	1:15	1:25	1:40	1:45	1:50	2:05	2:15	2:25	2:35	2:40
2:05	2:10	2:20	2:35	2:40	2:45	3:00	3:10	3:20	3:30	3:35
2:45	2:50	3:00	3:15	3:20	3:25	3:40	3:50	4:00	4:10	4:15
3:40	3:45	3:55	4:10	4:15	4:20	4:35	4:45	4:55	5:05	5:10
4:20	4:25	4:35	4:50	4:55	5:00	5:15	5:25	5:35	5:45	5:50
5:15	5:20	5:30	5:45	5:50	5:55	6:10	6:20	6:30	6:40	6:45
6:50	6:55	7:05	7:20	7:25	7:30	7:45	7:55	8:05	8:15	8:20

SATURDAY-SUNDAY

Upper East TC Bay F	Montana at Tierra Este	Montana at Las Casitas	Montana at Desert Mdws	O'Leary at Debra Kay	O'Leary at Cactus Blsm	Deerfield Park at Greg	Montana at Desert Mdws	Square Dance	Montana at Tierra Este	Upper East TC Bay F
1	2	3	4	5	6	7	4	8	2	1
---	---	7:00	7:15	7:20	7:25	7:40	7:50	8:00	8:10	8:15
8:20	8:25	8:35	8:50	8:55	9:00	9:15	9:25	9:35	9:45	9:50
9:55	10:00	10:10	10:25	10:30	10:35	10:50	11:00	11:10	11:20	11:25
11:30	11:35	11:45	12:00	12:05	12:10	12:25	12:35	12:45	12:55	1:00
1:05	1:10	1:20	1:35	1:40	1:45	2:00	2:10	2:20	2:30	2:35
2:40	2:45	2:55	3:10	3:15	3:20	3:35	3:45	3:55	4:05	4:10

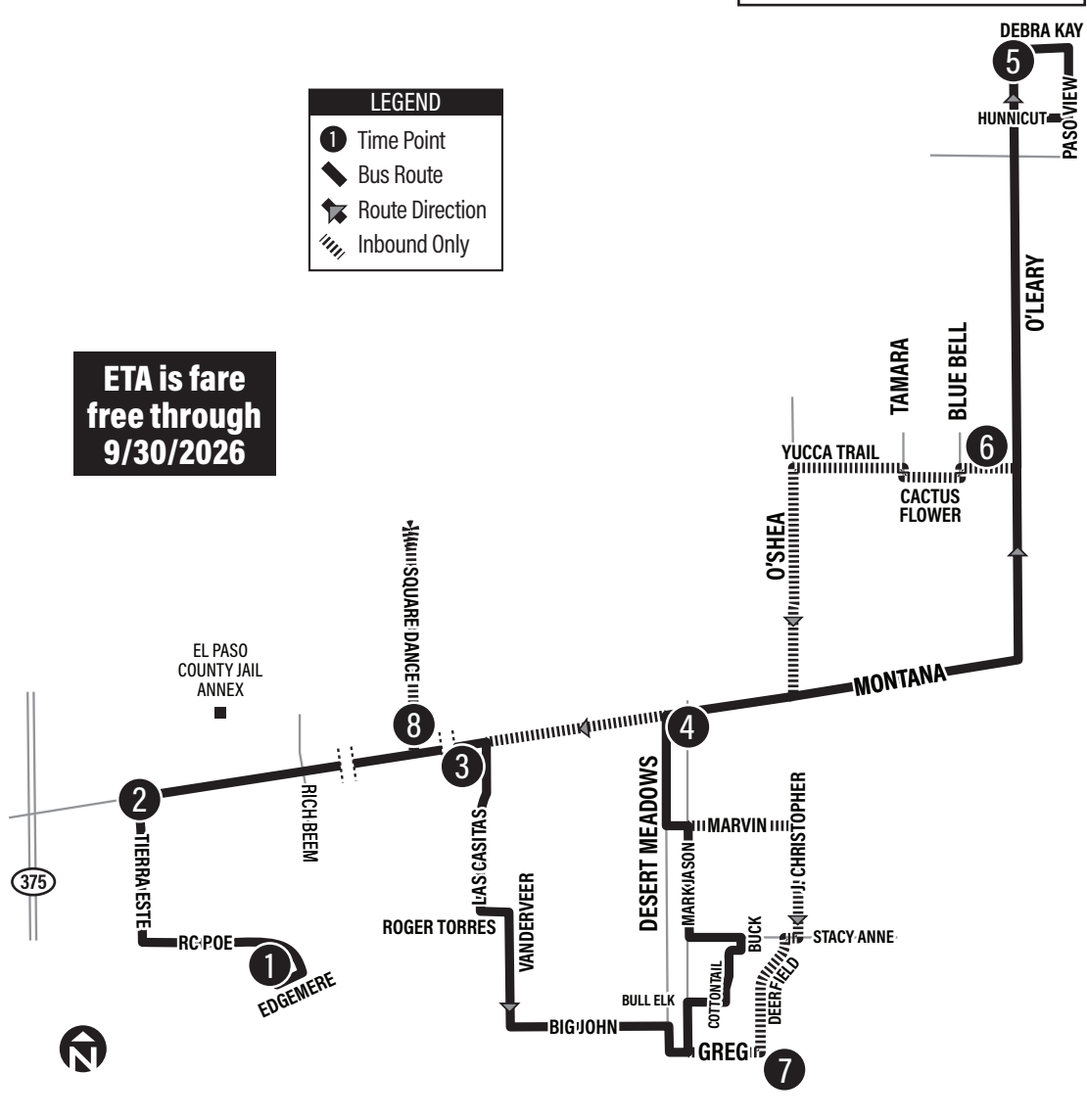
No Holiday Service
No hay servicio los días de festivo

ETA EL PASO TRANSPORTATION AUTHORITY
Route & Schedule Info: 915.533.4731

LEGEND

- 1 Time Point
- Bus Route
- Route Direction
- Inbound Only

ETA is fare free through 9/30/2026



Sun Metro transfers are not accepted on ETA routes and ETA route transfers are not accepted on Sun Metro routes.

Pases de transbordo de las rutas de Sun Metro no se aceptan en rutas del ETA, y pases de transbordo de las rutas del ETA no se aceptan en rutas de Sun Metro.

Passengers can board the bus at locations listed on this timetable or at Sun Metro, EPCT or Mission Trail bus stop signs along the route. No flag stops. Los pasajeros pueden abordar el autobús en lugares indicados en este calendario público o paradas de Sun Metro, EPCT o Mission Trail a lo largo de esta ruta. No hay paradas a demanda.

ETA
40
ROUTE

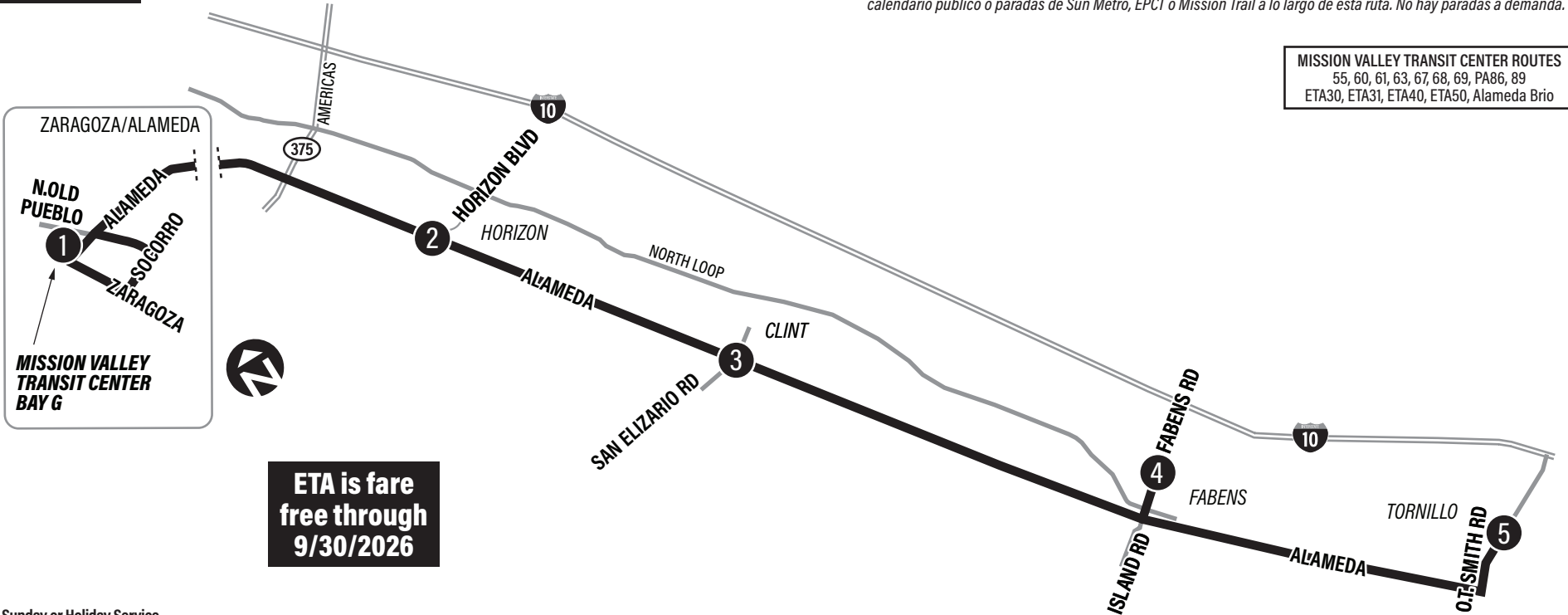
FABENS/TORNILLO

Sun Metro transfers are not accepted on ETA routes and ETA route transfers are not accepted on Sun Metro routes.

Pases de transbordo de las rutas de Sun Metro no se aceptan en rutas del ETA, y pases de transbordo de las rutas del ETA no se aceptan en rutas de Sun Metro.

Passengers can board the bus at locations listed on this timetable or at Sun Metro, EPCT or Mission Trail bus stop signs along the route. No flag stops. Los pasajeros pueden abordar el autobús en lugares indicados en este calendario público o paradas de Sun Metro, EPCT o Mission Trail a lo largo de esta ruta. No hay paradas a demanda.

MISSION VALLEY TRANSIT CENTER ROUTES
55, 60, 61, 63, 67, 68, 69, PA86, 89
ETA30, ETA31, ETA40, ETA50, Alameda Brio



ETA is fare free through 9/30/2026

No Sunday or Holiday Service
No hay servicio domingo o días de festivo

MONDAY-FRIDAY										
Mission Valley TC Bay G	Alameda Horizon	Alameda Clint	Fabens San Eli Store	O.T. Smith Tornillo Ave	Fabens San Eli Store	Alameda Clint	Alameda Horizon	Mission Valley TC Bay G		
1	2	3	4	5	4	3	2	1		
6:43	6:53	7:03	7:18	7:36	7:54	8:09	8:19	8:29		
8:34	8:44	8:54	9:09	9:27	9:45	10:00	10:10	10:20		
10:25	10:35	10:45	11:00	11:18	11:36	11:51	12:01	12:11		
12:16	12:26	12:36	12:51	1:09	1:27	1:42	1:52	2:02		
2:07	2:17	2:27	2:42	3:00	3:18	3:33	3:43	3:53		
3:58	4:08	4:18	4:33	4:51	5:09	5:24	5:34	5:44		
5:49	5:59	6:09	6:24	6:42						

SATURDAY										
Mission Valley TC Bay G	Alameda Horizon	Alameda Clint	Fabens San Eli Store	O.T. Smith Tornillo Ave	Fabens San Eli Store	Alameda Clint	Alameda Horizon	Mission Valley TC Bay G		
1	2	3	4	5	4	3	2	1		
7:58	8:08	8:18	8:33	8:51	9:09	9:24	9:34	9:44		
9:49	9:59	10:09	10:24	10:42	11:00	11:15	11:25	11:35		
11:40	11:50	12:00	12:15	12:33	12:51	1:06	1:16	1:26		
1:31	1:41	1:51	2:06	2:24	2:42	2:57	3:07	3:17		
3:22	3:32	3:42	3:57	4:15	4:33	4:48	4:58	5:08		
5:13	5:23	5:33	5:48	6:06						

ETA EL PASO TRANSPORTATION AUTHORITY
Route & Schedule Info: 915.533.4731

ETA
50
ROUTE

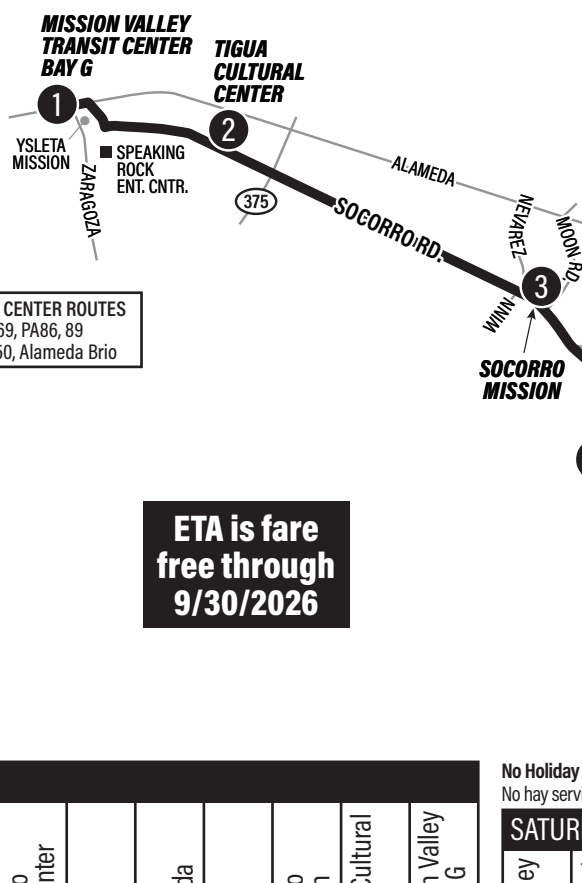
MISSION TRAIL

ETA EL PASO TRANSPORTATION AUTHORITY
Route & Schedule Info: 915.533.4731

Sun Metro transfers are not accepted on ETA routes and ETA route transfers are not accepted on Sun Metro routes.

Pases de transbordo de las rutas de Sun Metro no se aceptan en rutas del ETA, y pases de transbordo de las rutas del ETA no se aceptan en rutas de Sun Metro.

Passengers can board the bus at locations listed on this timetable or at Sun Metro, EPCT or Mission Trail bus stop signs along the route. No flag stops. Los pasajeros pueden abordar el autobús en lugares indicados en este calendario público o paradas de Sun Metro, EPCT o Mission Trail a lo largo de esta ruta. No hay paradas a demanda.



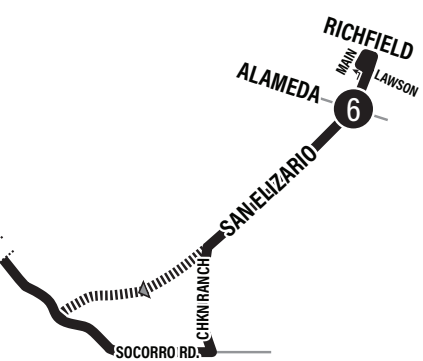
MISSION VALLEY TRANSIT CENTER ROUTES
55, 60, 61, 63, 67, 68, 69, PA86, 89
ETA30, ETA31, ETA40, ETA50, Alameda Brio

ETA is fare free through 9/30/2026

MONDAY-FRIDAY										
Mission Valley TC Bay G	Tigua Cultural Center	Socorro Mission	Socorro Ent. Center	Licon Dairy	Clint Alameda	Licon Dairy	Socorro Mission	Tigua Cultural Center	Mission Valley TC Bay G	
1	2	3	4	5	6	5	3	2	1	
5:45	5:50	5:58	6:13	6:25	6:40	6:55	7:07	7:22	7:30	
6:45	6:50	6:58	7:13	7:25	7:40	7:55	8:07	8:22	8:30	
7:35	7:40	7:48	8:03	8:15	8:30	8:45	8:57	9:12	9:20	
8:35	8:40	8:48	9:03	9:15	9:30	9:45	9:57	10:12	10:20	
9:25	9:30	9:38	9:53	10:05	10:20	10:35	10:47	11:02	11:10	
10:25	10:30	10:38	10:53	11:05	11:20	11:35	11:47	12:02	12:10	
11:15	11:20	11:28	11:43	11:55	12:10	12:25	12:37	12:52	1:00	
12:15	12:20	12:28	12:43	12:55	1:10	1:25	1:25	1:52	2:00	
1:05	1:10	1:18	1:33	1:45	2:00	2:15	2:27	2:42	2:50	
2:05	2:10	2:18	2:33	2:45	3:00	3:15	3:27	3:42	3:50	
2:55	3:00	3:08	3:23	3:35	3:50	4:05	4:17	4:32	4:40	
3:55	4:00	4:08	4:23	4:35	4:50	5:05	5:17	5:32	5:40	
4:45	4:50	4:58	5:13	5:25	5:40	5:55	6:07	6:22	6:30	

SATURDAY-SUNDAY										
Mission Valley TC Bay G	Tigua Cultural Center	Socorro Mission	Socorro Ent. Center	Licon Dairy	Clint Alameda	Licon Dairy	Socorro Mission	Tigua Cultural Center	Mission Valley TC Bay G	
1	2	3	4	5	6	5	3	2	1	
7:00	7:05	7:13	7:28	7:40	7:55	8:10	8:22	8:37	8:45	
8:00	8:05	8:13	8:28	8:40	8:55	9:10	9:22	9:37	9:45	
8:50	8:55	9:03	9:18	9:30	9:45	10:00	10:12	10:27	10:35	
9:50	9:55	10:03	10:18	10:30	10:45	11:00	11:12	11:27	11:35	
10:40	10:45	10:53	11:08	11:20	11:35	11:50	12:02	12:17	12:25	
11:40	11:45	11:53	12:08	12:20	12:35	12:50	1:02	1:17	1:25	
12:30	12:35	12:43	12:58	1:10	1:25	1:40	1:52	2:07	2:15	
1:30	1:35	1:43	1:58	2:10	2:25	2:40	2:52	3:07	3:15	
2:20	2:25	2:33	2:48	3:00	3:15	3:30	3:42	3:57	4:05	
3:20	3:25	3:33	3:48	4:00	4:15	4:30	4:42	4:57	5:05	
4:10	4:15	4:23	4:38	4:50	5:05	5:20	5:32	5:47	5:55	

No Holiday Service
No hay servicio los días de festivo



HOW TO RIDE SUN METRO - CÓMO UTILIZAR SUN METRO

BOARDING - AL SUBIR

- Be sure to be standing at the bus stop at least 5 minutes before your bus arrives. *Asegúrese de estar en la parada por lo menos 5 minutos antes de que el autobús llegue.*
- Have your fare and any necessary ID cards ready when the bus arrives. *Tenga a la mano la tarifa y las tarjetas de identificación necesarias al llegar al autobús.*
- Board through the front door. *Suba por la puerta de enfrente.*
- If you are purchasing a pass, tell the driver what kind of pass BEFORE paying your fare. *Si usted desea comprar un pase, dígame al chofer cual tipo de pase desea ANTES de pagar.*
- Show any ID cards or passes to the driver. *Muestre los pases y/o las tarjetas al chofer.*
- Please remember, it is the driver's job to check passes and ID cards. *Recuerde que es responsabilidad del chofer verificar los pases y las tarjetas de identidad.*
- Request or turn in transfers. *Pida o entregue el pase de transbordar.*
- Put your fare in the farebox. *Ponga la tarifa en la caja de cobro.*
- Some seats on Sun Metro's accessible buses convert to wheelchair use. If you are sitting in one of these seats when a wheelchair passenger boards, please move so the wheelchair can be secured. *Los autobuses de Sun Metro cuentan con algunos asientos convertibles que permiten asegurar sillas de ruedas. Si usted está sentado en alguno de estos asientos y se necesita para un pasajero en silla de ruedas por favor cambiese de lugar.*

EXITING - AL BAJAR

- About one block before the bus reaches your destination, use the chime to let the driver know you want to get off at the next designated bus stop. *Aproximadamente una cuadra antes de que el autobús llegue a su destino, use el timbre o avise al operador que desea bajar en la siguiente parada designada de autobús.*
- To sound the chime, touch the colored strip or pull the yellow cord mounted between each window. For your safety, remain seated until the bus comes to a complete stop. For safety reasons, drivers cannot let passengers off at any point other than a designated bus stop. *Para operar el timbre, toque la tira amarilla o jale el cordón que se encuentra entre cada ventana. Para su seguridad, permanezca sentado hasta que el autobús se detenga por completo. Por razones de seguridad los operadores no pueden bajar pasajeros en ningún otro lugar que no sea una parada designada de autobús.*
- Please use the rear doors when exiting. Wheelchair passengers exit through the front door. *Recuerde usar las puertas traseras al bajar. Los pasajeros en silla de ruedas bajan por la puerta frontal.*

SAFETY TIPS - SUGERENCIAS DE SEGURIDAD

In order to make everyone's trip as pleasant as possible, please observe the following City ordinances when you ride Sun Metro. *Para que el viaje de todos sea lo más placentero posible, observe las siguientes reglas de la ciudad al viajar en Sun Metro.*

- Children under twelve must be accompanied by an adult. *Niños menores de 12 años deberán ser acompañados por un adulto.*
- Stand behind the white or yellow line at the front of the bus. *Párese atrás de la línea blanca o amarilla al frente del autobús.*
- Do not eat, drink or smoke on board. *No consuma alimentos, bebidas o cigarrillos a bordo.*
- Do not sit or stand on the stairwell. *No se siente ni se pare en las escaleras.*
- Do not bring open drink or food containers on board. *No suba con recipientes abiertos de alimentos o bebidas.*
- Radios, CD players and other electronic music devices can only be used with headphones. *Los radios, tocadiscos compactos y demás aparatos electrónicos de música pueden usarse solamente con audífonos.*
- All wheelchairs will be secured with safety straps. *Todas las sillas de ruedas deberán fijarse con cinturones de seguridad.*
- Do not bring animals on board except service animals. *No suba con animales, a excepción de animales de servicio.*
- Fold baby strollers and shopping carts before boarding. *Doble las carriolas para bebé y carritos de compras antes de subir.*
- Make sure any articles you bring on board are less than five feet long. *Verifique que todo artículo que suba a bordo mida menos de cinco pies de largo.*
- Keep buses and bus stops free of litter. Report any vandalism of buses or stops to 915.212.3333. *No tire basura en los autobuses o paradas de autobús. Reporte todo tipo de vandalismo a los autobuses o paradas al 915.212.3333.*

GENERAL INFORMATION INFORMACIÓN GENERAL

LOST AND FOUND

ARTÍCULOS EXTRAVIADOS

If you left something on the bus, call 915.212.3333. If you find any items, please give them to the driver who will turn them into the lost and found. Items may be claimed Monday through Friday, 8:00 a.m. to 5:00 p.m. at 10151 Montana Ave. *Si se le olvida algo en el autobús llame al 915.212.3333. Si encuentra algún artículo en el autobús, entréguelo al chofer quien lo entregará en la sección de artículos extraviados. Se pueden reclamar los artículos en 10151 Montana Ave., de lunes a viernes de 8:00 am a 5:00 pm.*

CITY EMPLOYEES RIDE FREE

EMPLEADOS DE LA CIUDAD VIAJAN GRATIS

City employees with a valid ID can ride fixed route buses for free. *Empleados de la ciudad con identificación válida viajan gratis en las rutas fijas.*

MOBILITY DEVICES

EQUIPO PARA LA MOVILIDAD

All mobility devices, such as wheelchairs, must be secured at four points in order to be transported by the fixed route. If your mobility device cannot be secured at four points, securement straps are available to ensure the four-point securement method can be applied. Call 915.212.3333 and ask for the Safety Department to learn more.

Todos los dispositivos de movilidad, por ejemplo sillas de ruedas, deberán ser asegurados en cuatro puntos para poder ser transportados por los autobuses de ruta fija. Si su dispositivo de movilidad no puede ser asegurado en cuatro puntos, cintas de seguridad están disponibles para poder asegurar su dispositivo de movilidad de manera segura y correcta. Llame al 915.212.3333 y pregunte por el Departamento de Seguridad para obtener más información.

CHANGE CARD VS REFUND

TARJETA DE CAMBIO VS TARJETA DE REEMBOLSO

A Change Card is NOT refundable for cash. It has no cash value and can only be used when making another bus trip.

La tarjeta de cambio no es reembolsable por dinero en efectivo. No tiene valor monetario en efectivo y sólo se puede utilizar al hacer otro viaje.

FREE RIDES FOR SUN METRO RETIREES & THEIR SPOUSES VIAJES GRATIS PARA JUBILADOS DE SUN METRO Y SUS CÓNYUGES

Sun Metro retirees and their spouses are eligible to ride for free. If interested, both the retired Sun Metro employee (with City ID card) and spouse (with valid ID) should come to the Sun Metro TOC Administration building on 10151 Montana to obtain an application for a free Sun Metro ID. Please feel free to contact Accounting at 915.212.3341 for additional information.

Los jubilados de Sun Metro y sus cónyuges tienen derecho a tomar el autobús gratis. Si están interesados, el empleado (con ID de la ciudad) y sus cónyuge (con ID válida) deben venir a las oficinas de administración TOC de Sun Metro (10151 Montana) para obtener una aplicación para una ID gratis de Sun Metro. Para más información, favor de llamar a Contabilidad al 915.212.3341.

TDD SERVICE FOR HEARING IMPAIRED

SERVICIO TDD PARA PASAJEROS CON PROBLEMAS AUDITIVOS

Sun Metro's information section accesses Telecommunication Devices for the Deaf (TDD) through Relay Texas at 1-800-735-2989.

La sección de información de Sun Metro cuenta con servicios en español de telecomunicación para personas con problemas auditivos (TDD) por medio de Relay Texas al 1-800-662-4954.

TITLE VI NOTICE TO THE PUBLIC - CAPITULO VI AVISO AL PÚBLICO

Title VI of the Civil Rights of 1964 and related statutes prohibiting discrimination in federally assisted programs require that no person in the United States of America shall, on the grounds of race, color, or national origin, be excluded from the participation in, be denied the benefits of, or be otherwise subjected to discrimination under any program or activity receiving federal assistance. Any person who believes they have been harmed by an unlawful discriminatory practice regarding Sun Metro's programs has a right to file a formal complaint with Sun Metro. Any such complaint must be in writing and submitted to the Sun Metro Title VI Coordinator within one hundred eighty (180) days following the date of the alleged occurrence. For more information regarding civil rights complaints, please contact us.

Título VI de los Derechos Civiles de 1964 y los estatutos que prohíben la discriminación en programas de asistencia federal establece que ninguna persona en los Estados Unidos, por motivos de raza, color o país de origen, podrá ser excluida de participar, ser negada de beneficios o ser discriminada en ningún programa o actividad que recibe ayuda financiera federal. Cualquier persona que crea haber sido sujeto de una práctica ilegal discriminatoria en cuanto a los programas de Sun Metro, tiene el derecho de presentar una queja formal a Sun Metro. Cualquier denuncia debe ser hecha por escrito y presentada al Coordinador del Título VI, de Sun Metro dentro de los ciento ochenta (180) días siguientes a la fecha del acontecimiento. Para más información sobre quejas de los derechos civiles, favor de contactar a:

**Title VI Coordinator, Sun Metro/Coordinador del Capítulo VI, Sun Metro
Transit Operations Center, 10151 Montana (915) 212-3333**

SERVICE MODIFICATIONS - MODIFICACIONES AL SERVICIO - 06/14/26

ROUTE 2 Realigned to serve El Segundo Barrio, Magoffin, and the Downtown Transit Center area. *Se modificó para dar servicio a El Segundo Barrio, Magoffin, y el área de Downtown Transit Center.*

ROUTE 4 Deactivated. Use Routes 2, 32, 61, or the Streetcar. *Desactivada. Use rutas 2, 32, 61, o Streetcar.*

ROUTE 5 Deactivated. Use Routes 50, 52, 63, 68, 74, or Montana Brio. *Desactivada. Use rutas 50, 52, 63, 68, 74, o el Montana Brio.*

ROUTE 6 Deactivated. Use Routes 50, 52, 63, 68, 74, or Montana Brio. *Desactivada. Use rutas 50, 52, 63, 68, 74, o el Montana Brio.*

ROUTE 7 Route streamlined along Viscount and Airway. *Se simplificó para ofrecer un recorrido más directo por Viscount y Airway.*

ROUTE 8 Deactivated. Use Routes 7 or 74. *Desactivada. Use rutas 7 o 74.*

ROUTE 10 Consolidating with Route 11. *Se unirá con la ruta 11.*

ROUTE 11 Deactivated. Use Route 10. *Desactivada. Use ruta 10.*

ROUTE 12 Extended to EPCC Northwest and the Outlet Shoppes. *Servicio extendido hacia EPCC Northwest y The Outlet Shoppes.*

ROUTE 13 Deactivated. Use Route 14. *Desactivada. Use ruta 14.*

ROUTE 14 Realigned from High Ridge to Redd; extended to Westside Transit Center. *Se modificó de High Ridge a Redd; servicio extendido hacia Westside Transit Center.*

ROUTE 15 Extended to Downtown Transit Center to match the Mesa Brio routing. *Servicio extendido hacia Downtown Transit Center para alinearse con el Mesa Brio.*

ROUTE 16 Realigned to run two-way on Upper Valley and Country Club. *Se modificó para dar servicio en ambos sentidos de Upper Valley y Country Club.*

ROUTE 19 Route streamlined along Resler. *Se simplificó para ofrecer un recorrido más directo por Resler.*

ROUTE 21 Deactivated. Use Routes 25, 33, or 65. *Desactivada. Use rutas 25, 33, o 65.*

ROUTE 24 Deactivated. Use Routes 2, 25, 61, 65, or Alameda BRIO. *Desactivada. Use rutas 2, 25, 61, 65, o el Alameda Brio.*

ROUTE 25 Consolidating with routes 21 and 26. *Se unirá a las rutas 21 y 26.*

ROUTE 26 Deactivated. Use Route 25. *Desactivada. Use la ruta 25.*

ROUTE 32 Extended to Downtown Transit Center. *Servicio extendido hacia Downtown Transit Center.*

ROUTE 33 Streamlined to Trowbridge for better EPCC Valle Verde access. *Se simplificó para ofrecer un recorrido más directo y mejor acceso a EPCC Valle Verde.*

ROUTE 34 Consolidating with Route 36. *Se unirá con la ruta 36.*

ROUTE 35 Streamlined along Montana and Dyer. Extended to Downtown to match the Dyer Brio path. *Se optimizó a lo largo de Montana y Dyer. Alineada con el Dyer Brio.*

ROUTE 36 Deactivated. Use Route 34. *Desactivada. Use la ruta 34.*

ROUTE 41 New route serving Hondo Pass, Magnetic, and Maxwell. *Nueva ruta dando servicio a Hondo Pass, Magnetic y Maxwell.*

ROUTE 43 Realigned to serve McCombs. *Se modificó para dar servicio a McCombs.*

ROUTE 44 Streamlined along Dyer, Fairbanks, and Rushing. *Se simplificó para ofrecer un recorrido más directo por Dyer, Fairbanks, y Rushing.*

ROUTE 46 Streamlined along Kenworthy. *Se simplificó para ofrecer un recorrido más directo por Kenworthy.*

ROUTE 50 Realigned and extended to Upper East Transit Center to match

Montana Brio. *Servicio extendido hacia Upper East Transit Center para alinearse con el Montana Brio.*

ROUTE 51 Route change to connect Upper East Transit Center and EPCC Valle Verde. *Cambio de ruta para conectar Upper East Transit Center y EPCC Valle Verde.*

ROUTE 52 Streamlined along Pebble Hills. *Se simplificó para ofrecer un recorrido más directo por Pebble Hills.*

ROUTE 53 Streamlined along Montwood to Zaragoza. *Se simplificó para ofrecer un recorrido más directo por Montwood hacia Zaragoza.*

ROUTE 54 Deactivated. Use Routes 52, 53, or 55. *Desactivada. Use rutas 52, 53, o 55.*

ROUTE 55 New Express service along Zaragoza with limited stops. *Nuevo servicio Express por Zaragoza con paradas limitadas.*

ROUTE 56 Deactivated. Use Microtransit. *Desactivada. Use Microtransit.*

ROUTE 58 Deactivated. Consolidating with Route 50 and Microtransit. *Desactivada. Se unirá a las rutas 50 y Microtransit.*

ROUTE 59 Schedule changes for Monday-Sunday. *Ajustes en el horario de Lunes a Domingo.*

ROUTE 60 Realigned; will no longer serve the Pan American area. *Se modificó. No dará servicio al área de Pan American.*

ROUTE 61 Streamlined along Alameda to match the Alameda Brio path. *Se alineará con el Alameda Brio.*

ROUTE 62 Circulator service between Lakeside area and EPCC Valle Verde. *Ruta local entre el área de Lakeside y EPCC Valle Verde.*

ROUTE 63 Streamlined along Yermoland and Castner from EPCC Valle Verde; extended to Walmart Americas. *Se simplificó para ofrecer un recorrido más directo por Yermoland y Castner desde EPCC Valle Verde. Servicio extendido hacia Walmart Americas.*

ROUTE 65 Consolidating with route 62 to cover Delta. *Se unirá a la ruta 62 para dar servicio a Delta.*

ROUTE 66 Deactivated. Use Routes 61, 65, or Alameda Brio. *Desactivada. Use rutas 61, 65, o el Alameda Brio.*

ROUTE 67 Extended to Mission Valley Transit Center. *Servicio extendido hacia Mission Valley Transit Center.*

ROUTE 68 Streamlined along Lee Treviño. *Se simplificó para ofrecer un recorrido más directo por Lee Treviño.*

ROUTE 69 Streamlined along George Dieter. *Se simplificó para ofrecer un recorrido más directo por George Dieter.*

ROUTE 72 Streamlined along Viscount and Vista Del Sol. *Se simplificó para ofrecer un recorrido más directo por Viscount y Vista del Sol.*

ROUTE 74 Streamlined along Gateway and Rojas. *Se simplificó para ofrecer un recorrido más directo por Gateway y Rojas.*

ROUTE 86 Streamlined along North Loop. Extended from Cielo Vista to Mission Valley Transit Center. *Se simplificó para ofrecer un recorrido más directo por North Loop. Servicio extendido desde Cielo Vista hasta Mission Valley Transit Center.*

ROUTE 89 Schedule changes Monday-Sunday. *Ajustes en el horario de lunes a domingo.*

ROUTE 90 Deactivated. Use routes 7, 12, 19, or ETA 40. *Desactivada. Use rutas 7, 12, 19, o la ruta 40 del ETA.*

MICROTRANSIT New on-demand service for Upper Eastside and the new WBAMC. *Nuevo servicio bajo demanda, dando servicio al área de Upper Eastside y el nuevo WBAMC.*

TRANSIT CENTER BOARDING LOCATIONS

PUNTOS DE ABORDAJE EN CENTROS DE TRÁNSITO

DOWNTOWN TRANSIT CENTER BOARDING

601 SANTA FE

ROUTE	BAY	ROUTE	BAY
2	E	35	A
PA10	D	59	H
14	I	61	B
15	J	65	C
32	F	LIFT	3rd
34	G		
Brio Alameda	N		
Brio Dyer	N		
Brio Mesa	O		
NM Gold Route	P		

EASTSIDE TRANSIT CENTER BOARDING

1165 SUNMOUNT

ROUTE	BAY
7	A
25	B
50	B
52	C
53	F
59	G
72	D
74	E
PA86	D
LIFT	Lot

FIVE POINTS BOARDING

2830 MONTANA

ROUTE	BAY
25	H
32	F
PA33	G
35 (to DTC)	A
35 (to NGTC)	E
50	B
Dyer Brio (to DTC)	C
Dyer Brio (to NGTC)	D
Montana Brio	D
LIFT	E

GLORY ROAD TRANSIT CENTER BOARDING

100 E. GLORY ROAD

ROUTE	BAY
PA10 (to DTC)	D
PA10 (to Camelot Apts)	E
14 (to DTC)	D
14 (to WTC)	E
15 (to DTC)	D
15 (to WTC)	E
Brio (to WTC)	E
Brio (to DTC)	Oregon
LIFT	D
Streetcar	Oregon

DID YOU KNOW? ¿SABÍA USTED?

All Sun Metro buses run on compressed natural gas, similar to what heats your stove. Natural gas is largely produced domestically in the United States. *Todos los autobuses de Sun Metro usan gas natural comprimido, semejante al gas de su estufa. El gas natural es producido en gran parte en los Estados Unidos.*

TRANSIT CENTER BOARDING LOCATIONS

PUNTOS DE ABORDAJE EN CENTROS DE TRÁNSITO

MISSION VALLEY TRANSIT CENTER BOARDING

9065 ALAMEDA

ROUTE	BAY
55	B
60	A
61	A
63	C
67	C
68	C
69	A
PA86	E
89	B
Brio	D
LIFT	G
ETA Access	G
ETA Route 30	G
ETA Route 31	G
ETA Route 40	G
ETA Route 50	G
ETA Andale	F

color key-explicación de colores:

- central-central
- eastside-este
- express/special-rutas especiales
- mission valley
- northeast-noreste
- westside-oeste
- brio: alameda
- dyer
- mesa
- montana

NORTHGATE TRANSIT CENTER BOARDING

9348 DYER

ROUTE	BAY
7	C
35	B
PA41	G
PA43	E
PA44	F
PA46	A
Brio	D
LIFT	H

color key-explicación de colores:

- central-central
- eastside-este
- express/special-rutas especiales
- mission valley
- northeast-noreste
- westside-oeste
- brio: alameda
- dyer
- mesa
- montana

UPPER EAST SIDE TRANSIT CENTER BOARDING

12781 EDMERE

ROUTE	BAY
50	C
51	C
52	D
55	E
Brio	A
ETA20	F
Microtransit	B

color key-explicación de colores:

- central-central
- eastside-este
- express/special-rutas especiales
- mission valley
- northeast-noreste
- westside-oeste
- brio: alameda
- dyer
- mesa
- montana

WESTSIDE TRANSIT CENTER BOARDING

7535 REMCON

ROUTE	BAY
PA12	A
14	C
15	B
PA16	A
19	E
Brio	D
LIFT	Lot
NM Gold Route	D
ETA Access	Lot
ETA Route 10	F

color key-explicación de colores:

- central-central
- eastside-este
- express/special-rutas especiales
- mission valley
- northeast-noreste
- westside-oeste
- brio: alameda
- dyer
- mesa
- montana



Download the Ride Sun Metro App



scan the code or visit **SunMetro.net**

